



BRACKEN

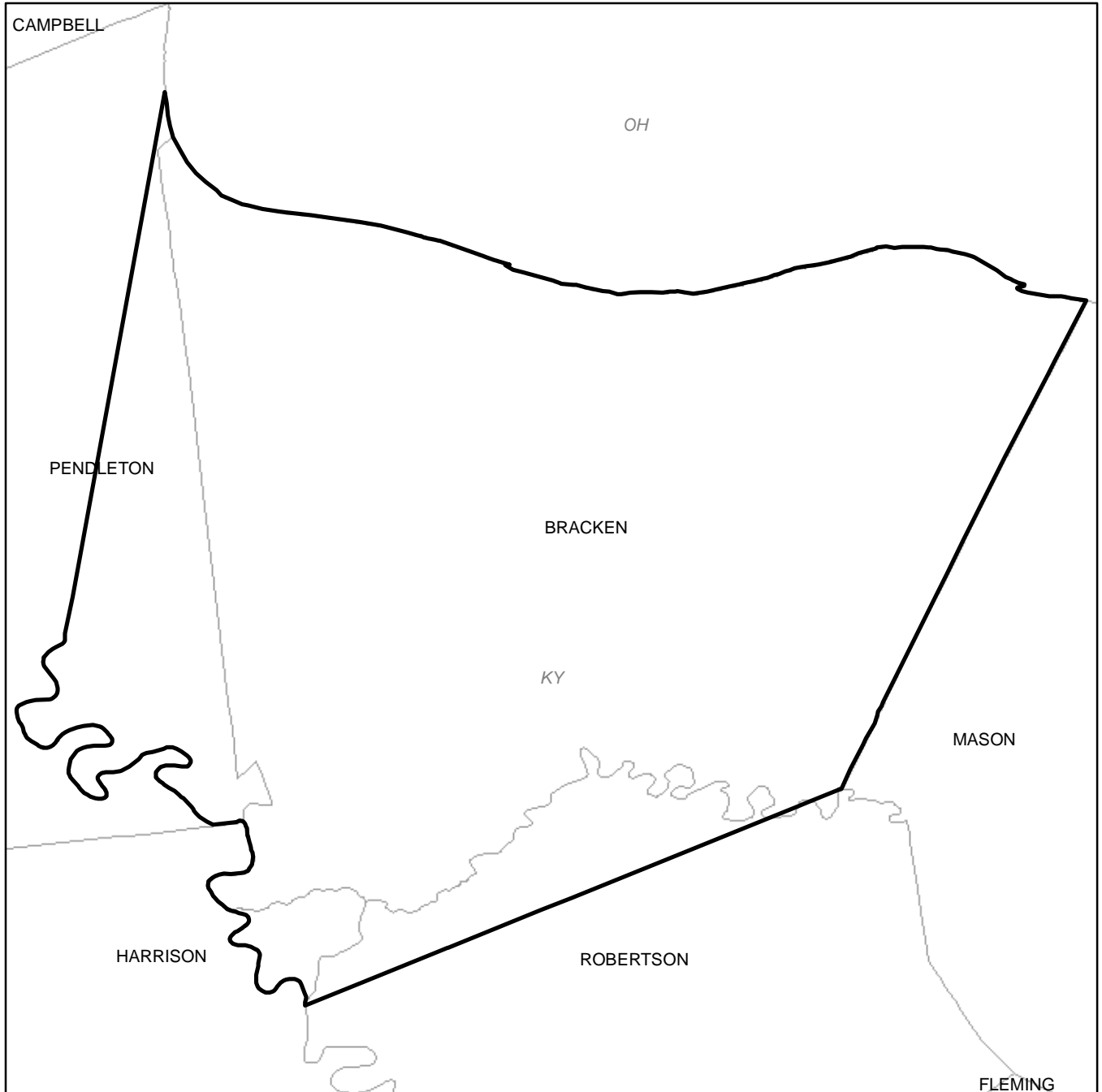
Version 1

6/1/1797 - 5/9/1799

Map scale is unavailable.

© The Newberry Library 2010

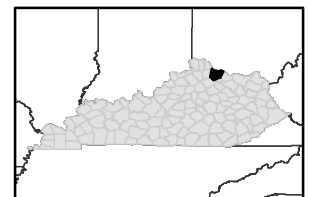
Heavy line depicts historical boundary.
Base map shows present-day information.



BRACKEN created from CAMPBELL and MASON.

260 sq. mi.

(Ky. Acts 1796-1797, 5th assy., 1st sess., sec. 1/pp. 5-6)





BRACKEN

Version 2

5/10/1799 - 2/8/1820

Map scale is unavailable.

© The Newberry Library 2010

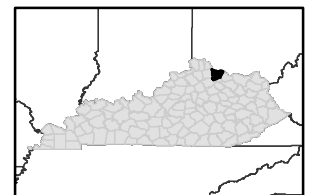
Heavy line depicts historical boundary.
Base map shows present-day information.



BRACKEN lost to creation of PENDLETON.

229 sq. mi.

(Ky. Acts 1798-1799, 7th assy., ch. 47, sec. 1/pp. 59-61)





BRACKEN

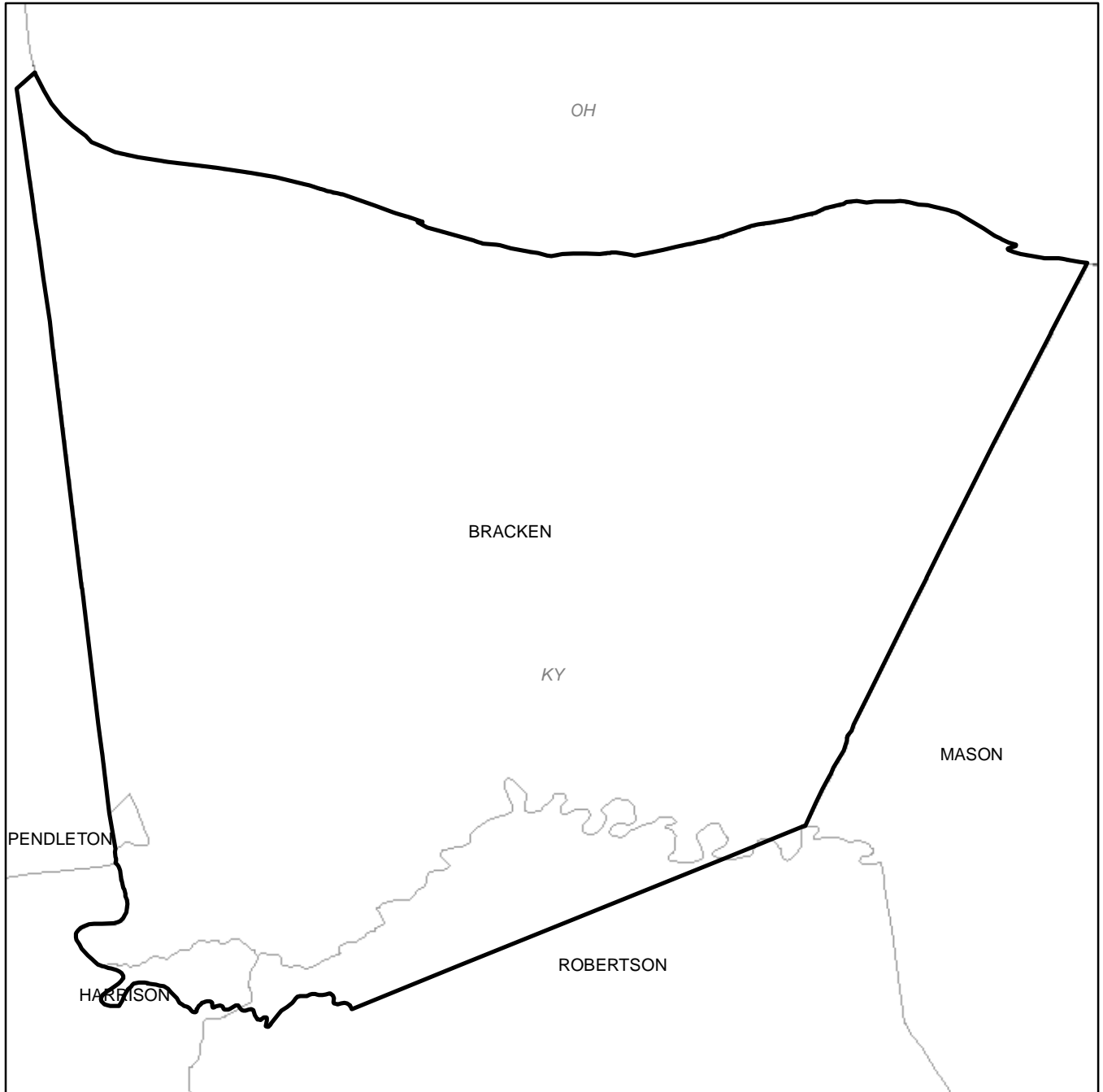
Version 3

2/9/1820 - 2/21/1834

Map scale is unavailable.

© The Newberry Library 2010

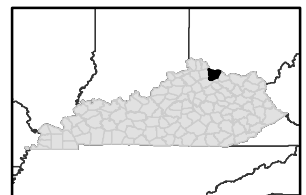
Heavy line depicts historical boundary.
Base map shows present-day information.



BRACKEN lost to HARRISON.

226 sq. mi.

(Ky. Acts 1819-1820, 28th assy., ch. 524, sec. 1/pp. 892-893)





BRACKEN

Version 4

2/22/1834 - 2/28/1844

Heavy line depicts historical boundary.
Base map shows present-day information.

Map scale is unavailable.

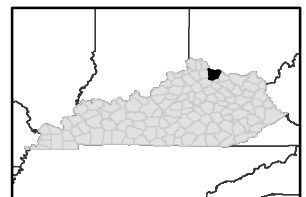
© The Newberry Library 2010



BRACKEN lost to HARRISON.

223 sq. mi.

(Ky. Acts 1833-1834, 42d assy., ch. 437/p. 581)





BRACKEN

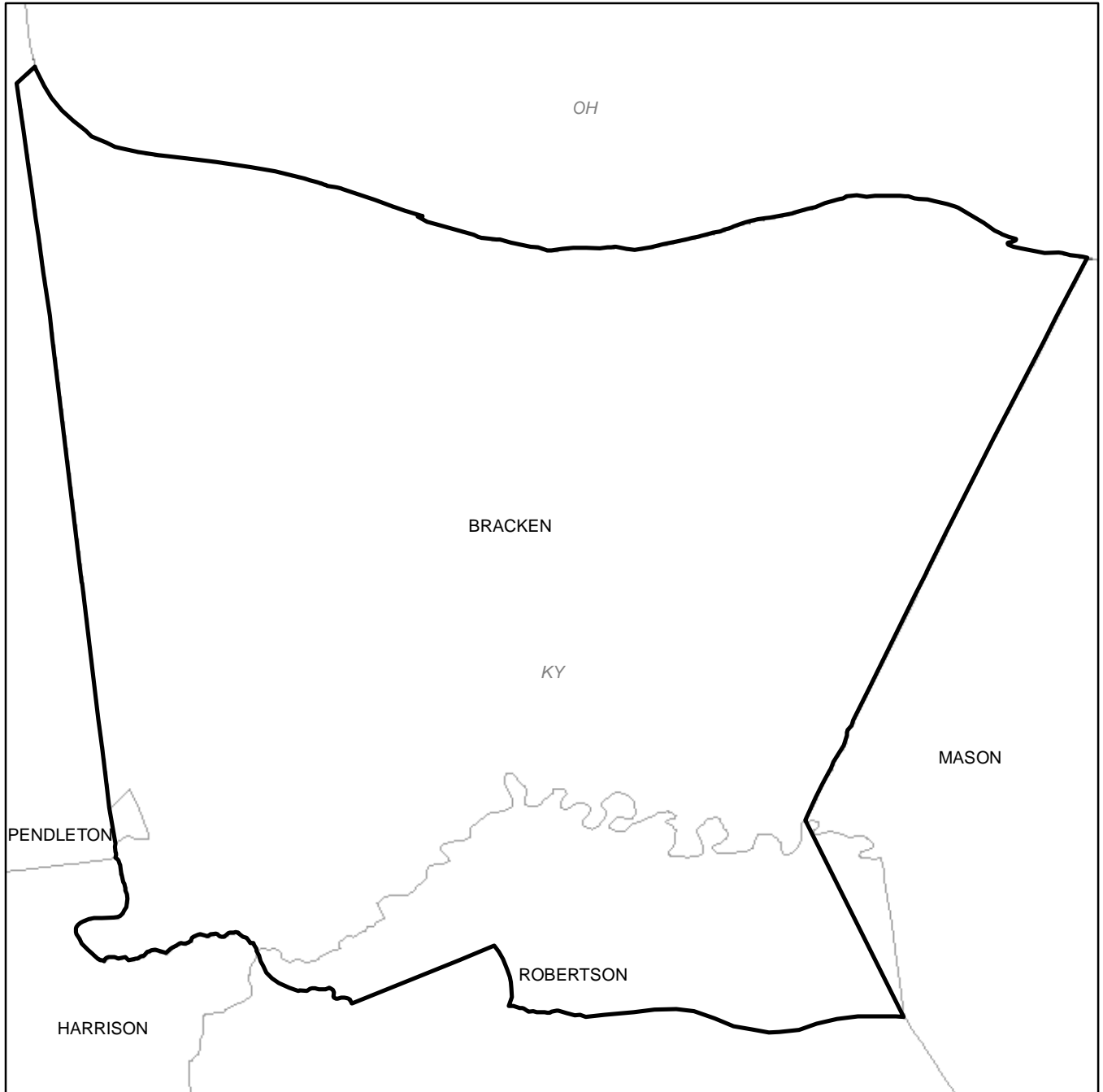
Version 5

2/29/1844 - 7/31/1867

Map scale is unavailable.

© The Newberry Library 2010

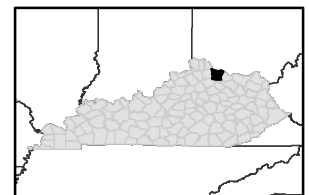
Heavy line depicts historical boundary.
Base map shows present-day information.



BRACKEN gained from NICHOLAS; BRACKEN also gained small area from HARRISON to accommodate local property owners [not mapped].

241 sq. mi.

(Ky. Acts 1843-1844, ch. 268/p. 49; Ky. Acts 1843-1844, ch. 271, sec. 1/pp. 50-51)





BRACKEN

Version 6

8/1/1867 - 4/21/1882

Map scale is unavailable.

© The Newberry Library 2010

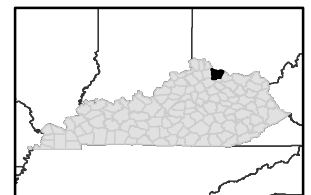
Heavy line depicts historical boundary.
Base map shows present-day information.



BRACKEN lost to creation of ROBERTSON.

209 sq. mi.

(Ky. Acts 1867, Jan. adj. sess., ch. 1317, sec. 1/pp. 37-41, and ch. 1541, sec. 1/pp. 50-51)





BRACKEN

Version 7

4/22/1882 - 12/31/2000

Map scale is unavailable.

© The Newberry Library 2010

Heavy line depicts historical boundary.
Base map shows present-day information.



BRACKEN lost to PENDLETON.

209 sq. mi.

(Ky. Acts 1881-1882, vol. 2, ch. 1293, sec. 1/p. 843)

