

Mapped, edited, and published by the Geological Survey

Control by USGS, USC&GS, and USCE

Topography in Ohio and Kentucky from aerial photographs by multiple methods

Aerial photographs taken 1949. Field check 1951, and 1953-1954

Topography in Indiana by plane-table surveys 1940. Revised 1953-1954

Polyconic projection. 1927 North American datum

10,000-foot grids based on Ohio coordinate system, south zone,

Indiana coordinate system, east zone, and Kentucky coordinate system,

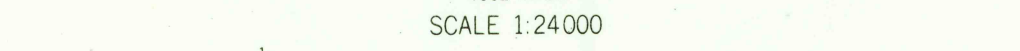
north zone

Dotted land lines were established by private


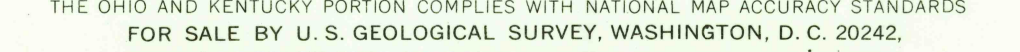
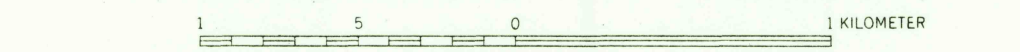
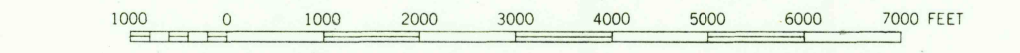
subdivision of Symmes Purchase

1000-meter Universal Transverse Mercator grid ticks,

zone 16, shown in blue



SCALE 1:24,000



USGS
Historical File
Topographic Division

ROAD CLASSIFICATION
Heavy-duty 4 LANE 6 LANE Light-duty
Medium-duty 2 LANE 6 LANE Unimproved dirt
U. S. Route State Route



QUADRANGLE LOCATION

HOOVEN, OHIO-IND.-KY.
NE/4 LAWRENCEBURG 15' QUADRANGLE
N 3907.5-W 8445.7/5

1954

AMS 4062 III NE-SERIES V852

THE OHIO AND KENTUCKY PORTION COMPLIES WITH NATIONAL MAP ACCURACY STANDARDS
FOR SALE BY U. S. GEOLOGICAL SURVEY, WASHINGTON, D. C. 20242
INDIANA DEPARTMENT OF CONSERVATION, INDIANAPOLIS, INDIANA
KENTUCKY GEOLOGICAL SURVEY, LEXINGTON, KENTUCKY
AND KENTUCKY DEPARTMENT OF COMMERCE, FRANKFORT, KENTUCKY
A FOLDER DESCRIBING TOPOGRAPHIC MAPS AND SYMBOLS IS AVAILABLE ON REQUEST

AUG 5 1965
3230

U.S.G.S.
FILE COPY
TOPOGRAPHIC DIVISION
HISTORICAL