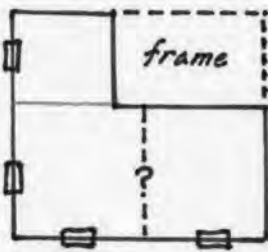



KENTUCKY HISTORIC RESOURCES INVENTORY

Site No. CP-53

1. Historic Name(s) <u>Blenke House</u> Original Owner _____			22. ADD/County <u>Campbell</u> <i>alex. vic.</i> 019		
2. Present Name <u>Bezold House</u>			23. U.S.G.S. Quadrant (15'/75') <u>New Richmond</u> 136		
3. Location <u>Four and Eight Mile Road</u>			24. UTM Reference 16 728920 4318780 Zone Easting Northing		
4. Owner's Name <u>J. William Bezold</u>			25. Coordinate Accuracy 		
5. Owner's Address <u>Box 215, Melbourne, Kentucky</u>			26. Prehistoric Site _____ Object _____ Historic Site _____ Structure _____ Building Other _____		
6. Open to Public Yes _____ No <u>XX</u>	7. Visible from road Yes <u>XX</u> No _____	8. Ownership Private XX Local _____ State _____ Federal _____	27. National Register District Name: <u>GERMAN SETTLEMENT PROPERTIES</u> <u>FOUR MILE CREEK AREA</u> 		
9. Local Contact/Organization <u>Campbell County Heritage League</u>			28. Significance Evaluation D		
10. Site Plan with North Arrow 			11. Architect _____ 12. Builder _____ 13. Date <u>c. 1870</u> A. 4 B. 14. Style A. Vernacular V B. 15. Original Use <u>Dwelling</u> A 16. Present use <u>Dwelling</u> 17. Condition <u>good</u> B		
18. Description One and one-half story rubble limestone dwelling situated in a narrow ravine near Camp Springs. Extremely simple fenestration: two bay front elevation characterized by cellar entrance and small second story windows. It is interesting that there is no front door, instead the entrance is in the rear elevation. Window bays consist of six-over-six double hung sash with wooden (Continue on Back)			29. Status _____ Date _____ National Landmark _____ National Register _____ Landmark Certificate _____ Kentucky Survey X <u>MAY 9, 1979</u> Local Landmark _____ HABS/HAER _____		
19. History The 1883 Campbell County Atlas indicates Mrs. C. Blenke owned this house. The sequential listing of the 1880 census confirms Catharine Blenke as the head of this household. A native of Prussia, she was fifty years old in 1880. All eight of her children were born in Kentucky.			30. Historic Theme Primary <u>Architecture</u> C Secondary <u>Ethnic Settlement</u> C C Other <u>Agriculture</u> A		
20. Significance Important example of vernacular stone architecture in Camp Springs and Campbell County.			31. Endangered Yes _____ No X 32. Preservation Project Status Actual Cost in \$1,000s 		
21. Source of Information <u>Griffing, Atlas of Boone, Kenton & Campbell Counties, 1883.</u> <u>Tenth Census of the U.S., Campbell County.</u>			33. ATTACH PHOTO 		
			Roll No. <u>18</u> Picture No. <u>9-14</u> Direction _____		
			34. Prepared by: <u>Carolyn M. Torma</u> <u>Edward A. Chappel</u>		
			35. Organization <u>Kentucky Heritage Council</u>		
			36. Date <u>May 9, 1979</u>		
			37. Revision Dates <u>10/19/82</u> <u>Steve Gordon</u>		
			38. Staff Review _____		

1. Name of Property	Blenke House
2. Location	
3. Present Name	
4. Owner's Name	
5. Owner's Address	
6. Open to Public	Yes <input type="checkbox"/> No <input checked="" type="checkbox"/>
7. Verbal Description	
8. Local County Organization	

18. lintels. Louvered shutters are probably later additions. Stone leanto at left rear appears to be original. Frame infill at right rear.



19. It is possible that other Blenke's living nearby may have been related.

10. Site Plan with North Arrow	
11. Architect	
12. Date	
13. Date	
14. Style	
15. Original Use	
16. Present Use	
17. Condition	
18. Exterior	
19. Interior	
20. Foundation	
21. Attached	
22. ATTACH PHOTO	



23. Description	One and one-half story rubble limestone dwelling situated in a narrow ravine near Camp Springs. Extremely simple construction; two bay front elevation characterized by central entrance and small second story windows. It is interesting that there is no front door, instead the entrance is in the rear elevation. Windows consist of six-over-six double hung sash with wooden lintels.
24. Date	
25. Date	
26. Date	
27. Date	
28. Date	
29. Date	
30. Date	
31. Date	
32. Date	
33. Date	
34. Date	
35. Date	
36. Date	
37. Date	
38. Date	
39. Date	
40. Date	
41. Date	
42. Date	
43. Date	
44. Date	
45. Date	
46. Date	
47. Date	
48. Date	
49. Date	
50. Date	
51. Date	
52. Date	
53. Date	
54. Date	
55. Date	
56. Date	
57. Date	
58. Date	
59. Date	
60. Date	
61. Date	
62. Date	
63. Date	
64. Date	
65. Date	
66. Date	
67. Date	
68. Date	
69. Date	
70. Date	
71. Date	
72. Date	
73. Date	
74. Date	
75. Date	
76. Date	
77. Date	
78. Date	
79. Date	
80. Date	
81. Date	
82. Date	
83. Date	
84. Date	
85. Date	
86. Date	
87. Date	
88. Date	
89. Date	
90. Date	
91. Date	
92. Date	
93. Date	
94. Date	
95. Date	
96. Date	
97. Date	
98. Date	
99. Date	
100. Date	

19 Henry
The 1883 Campbell County Atlas indicates Mrs. C. Blenke owned this house. The sequential listing of the 1880 census confirms Catherine Blenke as the head of this household. A native of Prussia, she was fifty years old in 1880. All eight of her children were born in Kentucky.

20 Spitzer
Important example of vernacular stone architecture in Camp Springs and Campbell County.

21 Source of Information
Griffing, Atlas of Boone, Raston & Campbell Counties, 1887.

22 Source of Information
Griffing, Atlas of Boone, Raston & Campbell Counties, 1887.

23 Source of Information
Griffing, Atlas of Boone, Raston & Campbell Counties, 1887.

24 Source of Information
Griffing, Atlas of Boone, Raston & Campbell Counties, 1887.

25 Source of Information
Griffing, Atlas of Boone, Raston & Campbell Counties, 1887.

26 Source of Information
Griffing, Atlas of Boone, Raston & Campbell Counties, 1887.

27 Source of Information
Griffing, Atlas of Boone, Raston & Campbell Counties, 1887.

28 Source of Information
Griffing, Atlas of Boone, Raston & Campbell Counties, 1887.

29 Source of Information
Griffing, Atlas of Boone, Raston & Campbell Counties, 1887.

30 Source of Information
Griffing, Atlas of Boone, Raston & Campbell Counties, 1887.

31 Source of Information
Griffing, Atlas of Boone, Raston & Campbell Counties, 1887.

32 Source of Information
Griffing, Atlas of Boone, Raston & Campbell Counties, 1887.

33 Source of Information
Griffing, Atlas of Boone, Raston & Campbell Counties, 1887.

34 Source of Information
Griffing, Atlas of Boone, Raston & Campbell Counties, 1887.

35 Source of Information
Griffing, Atlas of Boone, Raston & Campbell Counties, 1887.

36 Source of Information
Griffing, Atlas of Boone, Raston & Campbell Counties, 1887.

37 Source of Information
Griffing, Atlas of Boone, Raston & Campbell Counties, 1887.

38 Source of Information
Griffing, Atlas of Boone, Raston & Campbell Counties, 1887.

39 Source of Information
Griffing, Atlas of Boone, Raston & Campbell Counties, 1887.

40 Source of Information
Griffing, Atlas of Boone, Raston & Campbell Counties, 1887.

41 Source of Information
Griffing, Atlas of Boone, Raston & Campbell Counties, 1887.

42 Source of Information
Griffing, Atlas of Boone, Raston & Campbell Counties, 1887.

43 Source of Information
Griffing, Atlas of Boone, Raston & Campbell Counties, 1887.

44 Source of Information
Griffing, Atlas of Boone, Raston & Campbell Counties, 1887.

45 Source of Information
Griffing, Atlas of Boone, Raston & Campbell Counties, 1887.

46 Source of Information
Griffing, Atlas of Boone, Raston & Campbell Counties, 1887.

47 Source of Information
Griffing, Atlas of Boone, Raston & Campbell Counties, 1887.

48 Source of Information
Griffing, Atlas of Boone, Raston & Campbell Counties, 1887.

49 Source of Information
Griffing, Atlas of Boone, Raston & Campbell Counties, 1887.

50 Source of Information
Griffing, Atlas of Boone, Raston & Campbell Counties, 1887.

51 Source of Information
Griffing, Atlas of Boone, Raston & Campbell Counties, 1887.

52 Source of Information
Griffing, Atlas of Boone, Raston & Campbell Counties, 1887.

53 Source of Information
Griffing, Atlas of Boone, Raston & Campbell Counties, 1887.

54 Source of Information
Griffing, Atlas of Boone, Raston & Campbell Counties, 1887.

55 Source of Information
Griffing, Atlas of Boone, Raston & Campbell Counties, 1887.

56 Source of Information
Griffing, Atlas of Boone, Raston & Campbell Counties, 1887.

57 Source of Information
Griffing, Atlas of Boone, Raston & Campbell Counties, 1887.

58 Source of Information
Griffing, Atlas of Boone, Raston & Campbell Counties, 1887.

59 Source of Information
Griffing, Atlas of Boone, Raston & Campbell Counties, 1887.

60 Source of Information
Griffing, Atlas of Boone, Raston & Campbell Counties, 1887.

61 Source of Information
Griffing, Atlas of Boone, Raston & Campbell Counties, 1887.

62 Source of Information
Griffing, Atlas of Boone, Raston & Campbell Counties, 1887.

63 Source of Information
Griffing, Atlas of Boone, Raston & Campbell Counties, 1887.

64 Source of Information
Griffing, Atlas of Boone, Raston & Campbell Counties, 1887.

65 Source of Information
Griffing, Atlas of Boone, Raston & Campbell Counties, 1887.

66 Source of Information
Griffing, Atlas of Boone, Raston & Campbell Counties, 1887.

67 Source of Information
Griffing, Atlas of Boone, Raston & Campbell Counties, 1887.

68 Source of Information
Griffing, Atlas of Boone, Raston & Campbell Counties, 1887.

69 Source of Information
Griffing, Atlas of Boone, Raston & Campbell Counties, 1887.

70 Source of Information
Griffing, Atlas of Boone, Raston & Campbell Counties, 1887.

71 Source of Information
Griffing, Atlas of Boone, Raston & Campbell Counties, 1887.

72 Source of Information
Griffing, Atlas of Boone, Raston & Campbell Counties, 1887.

73 Source of Information
Griffing, Atlas of Boone, Raston & Campbell Counties, 1887.

74 Source of Information
Griffing, Atlas of Boone, Raston & Campbell Counties, 1887.

75 Source of Information
Griffing, Atlas of Boone, Raston & Campbell Counties, 1887.

76 Source of Information
Griffing, Atlas of Boone, Raston & Campbell Counties, 1887.

77 Source of Information
Griffing, Atlas of Boone, Raston & Campbell Counties, 1887.

78 Source of Information
Griffing, Atlas of Boone, Raston & Campbell Counties, 1887.

79 Source of Information
Griffing, Atlas of Boone, Raston & Campbell Counties, 1887.

80 Source of Information
Griffing, Atlas of Boone, Raston & Campbell Counties, 1887.

81 Source of Information
Griffing, Atlas of Boone, Raston & Campbell Counties, 1887.

82 Source of Information
Griffing, Atlas of Boone, Raston & Campbell Counties, 1887.

83 Source of Information
Griffing, Atlas of Boone, Raston & Campbell Counties, 1887.

84 Source of Information
Griffing, Atlas of Boone, Raston & Campbell Counties, 1887.

85 Source of Information
Griffing, Atlas of Boone, Raston & Campbell Counties, 1887.

86 Source of Information
Griffing, Atlas of Boone, Raston & Campbell Counties, 1887.

87 Source of Information
Griffing, Atlas of Boone, Raston & Campbell Counties, 1887.

88 Source of Information
Griffing, Atlas of Boone, Raston & Campbell Counties, 1887.

89 Source of Information
Griffing, Atlas of Boone, Raston & Campbell Counties, 1887.

90 Source of Information
Griffing, Atlas of Boone, Raston & Campbell Counties, 1887.

91 Source of Information
Griffing, Atlas of Boone, Raston & Campbell Counties, 1887.

92 Source of Information
Griffing, Atlas of Boone, Raston & Campbell Counties, 1887.

93 Source of Information
Griffing, Atlas of Boone, Raston & Campbell Counties, 1887.

94 Source of Information
Griffing, Atlas of Boone, Raston & Campbell Counties, 1887.

95 Source of Information
Griffing, Atlas of Boone, Raston & Campbell Counties, 1887.

96 Source of Information
Griffing, Atlas of Boone, Raston & Campbell Counties, 1887.

97 Source of Information
Griffing, Atlas of Boone, Raston & Campbell Counties, 1887.

98 Source of Information
Griffing, Atlas of Boone, Raston & Campbell Counties, 1887.

99 Source of Information
Griffing, Atlas of Boone, Raston & Campbell Counties, 1887.

100 Source of Information
Griffing, Atlas of Boone, Raston & Campbell Counties, 1887.

KENTUCKY HISTORIC RESOURCE INVENTORY SUPPLEMENT
BOUNDARY AND LOCATION INFORMATION

Historic Property Name Blenke House Site # CP-53

Multiple Resource/Thematic Nomination Title German Settlement Properties
Four Mile Creek Area

U.T.M. Coordinates - List multiple UTMs if property is ten or more acres.

A. 16 728920 4318780 D. _____

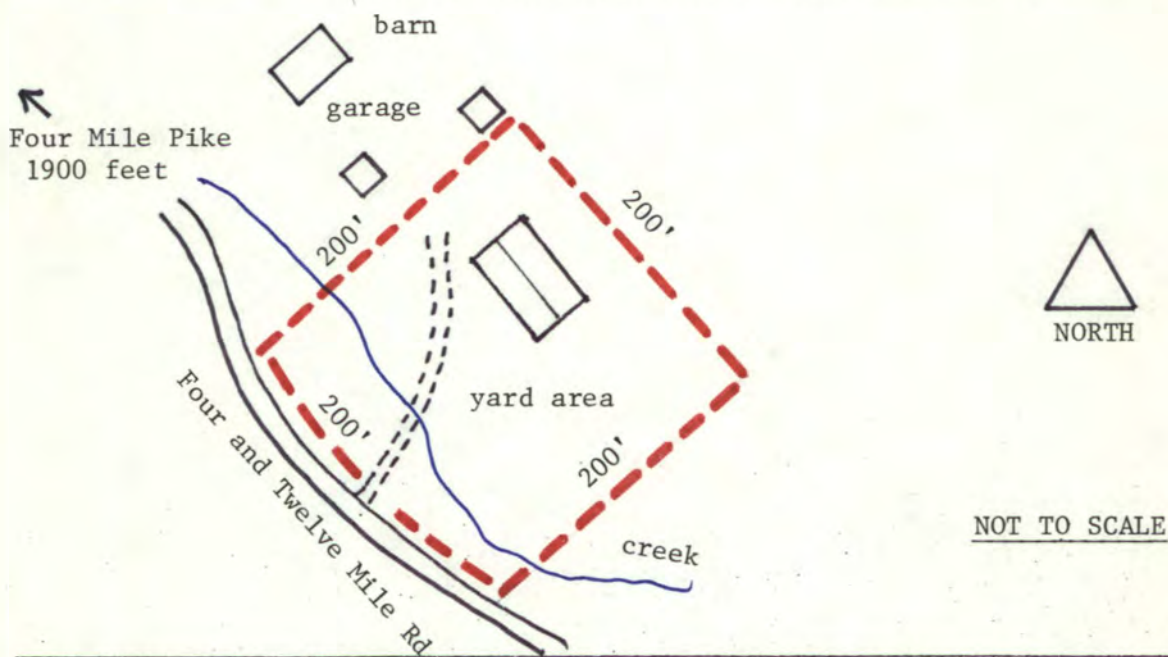
B. _____ E. _____

C. _____ F. _____

Verbal Boundary Description Acreage .9 acre

Beginning at a point on the north side of Four and Twelve Mile Road, being 1900' southeast of Four Mile Pike, proceed northeast 200', crossing small creek, then proceed southeast 200', then proceed southwest 200', crossing small creek, to Four and Twelve Mile Road. Then proceed northwest 200' along said road to the point of origin. Boundaries include stone dwelling and domestic yard area.

Sketch of Site Plan (Showing outbuildings, structures, landscape features and the site boundary as described above.)



Official Courthouse Property Reference:

County Book: Page 25, Parcel 34. Part of 15.5 acre tract.

United States Department of the Interior
National Park Service

National Register of Historic Places
Inventory—Nomination Form

For NPS use only
received
date entered

Continuation sheet

Item number

Page 1 of 3

Multiple Resource Area
Thematic Group

dnr-11

Name German Settlement, Four Mile Creek Area Thematic Resources
State Kentucky

Nomination/Type of Review

Date/Signature

- | | | |
|---|-------------------------------------|--|
| 1. Braun, John, House | Entered in the
National Register | Keeper <u>3/9/83</u> <u>Arlous Byers</u> |
| | | Attest _____ |
| 2. Reitman House | Entered in the
National Register | Keeper <u>3/9/83</u> <u>Arlous Byers</u> |
| | | Attest _____ |
| 3. Gubser-Schuchter Farm | Entered in the
National Register | Keeper <u>3/9/83</u> <u>Arlous Byers</u> |
| | | Attest _____ |
| 4. Tiemeyer House | Entered in the
National Register | Keeper <u>3/9/83</u> <u>Arlous Byers</u> |
| | | Attest _____ |
| 5. Heiert Farm | Entered in the
National Register | Keeper <u>3/9/83</u> <u>Arlous Byers</u> |
| | | Attest _____ |
| 6. St. Joseph's Catholic Church
and Cemetery | Substantive Review | Keeper <u>Linda McClelland 5/16/83</u>
Attest <u>accept Patrick Andrews 5/16/83</u>
accept Patrick Andrews 3/9/83 |
| 7. Barth, Peter, Farm | Entered in the
National Register | Keeper <u>3/9/83</u> <u>Arlous Byers</u> |
| | | Attest _____ |
| 8. Uebel House | Entered in the
National Register | Keeper <u>3/9/83</u> <u>Arlous Byers</u> |
| | | Attest _____ |
| 9. Leick House | Entered in the
National Register | Keeper <u>3/9/83</u> <u>Arlous Byers</u> |
| | | Attest _____ |
| 10. <u>Blenke House</u> | National Register | Keeper <u>3/9/83</u> <u>Arlous Byers</u> |
| | | Attest _____ |

United States Department of the Interior
National Park Service

Blenke House (German Settlement, Four Mile
Creek Area TR)
Campbell County
KENTUCKY

Working No. JAN 24 1983

Fed. Reg. Date: 2.7.84

Date Due: 2/24/83 - 3/10/83

Action: ACCEPT 3/9/83

Entered in the RETURN
National Register REJECT

Federal Agency: _____

- resubmission
- nomination by person or local government
- owner objection
- appeal

Substantive Review: sample request appeal NR decision

Reviewer's comments:

Recom./Criteria _____

Reviewer _____

Discipline _____

Date _____

see continuation sheet

Nomination returned for: technical corrections cited below
 substantive reasons discussed below

1. Name

2. Location

3. Classification

Category	Ownership	Status	Present Use
	Public Acquisition	Accessible	

4. Owner of Property

5. Location of Legal Description

6. Representation in Existing Surveys

has this property been determined eligible? yes no

7. Description

Condition		Check one	Check one
<input type="checkbox"/> excellent	<input type="checkbox"/> deteriorated	<input type="checkbox"/> unentered	<input type="checkbox"/> original site
<input type="checkbox"/> good	<input type="checkbox"/> ruins	<input type="checkbox"/> altered	<input type="checkbox"/> moved date _____
<input type="checkbox"/> fair	<input type="checkbox"/> unexpected		

Describe the present and original (if known) physical appearance

- summary paragraph
- completeness
- clarity
- alterations/integrity
- dates

8. Significance

Period _____ Areas of Significance—Check and justify below

Specific dates _____ Builder/Architect _____

Statement of Significance (in one paragraph)

- _____ summary paragraph
- _____ completeness
- _____ clarity
- _____ applicable criteria
- _____ justification of areas checked
- _____ relating significance to the resource
- _____ context
- _____ relationship of integrity to significance
- _____ justification of exception
- _____ other

9. Major Bibliographical References

10. Geographical Data

Average of nominated property _____

Quadrangle name _____

USIT References _____

Verbal boundary description and justification _____

11. Form Prepared By

12. State Historic Preservation Officer Certification

The evaluated significance of this property within the state is

_____ national _____ state _____ local

State Historic Preservation Officer signature _____

Site _____ date _____

13. Other

- _____ Maps
- _____ Photographs
- _____ Other

Questions concerning this nomination may be directed to _____

Signed _____ Date _____ Phone: 202 272-3504

Comments for any item may be continued on an attached sheet





Please refer to the map in the
Multiple Property Cover Sheet
for this property

Multiple Property Cover Sheet Reference Number: 64000220