



KENTUCKY HISTORIC RESOURCES INVENTORY

Site No. CP-76

1. Historic Name(s) <u>Uebel House</u> ✓ <i>(65 72)</i> Original Owner <u>John Uebel</u> <i>Alexandria vic.</i>			22. ADD/County ✓ <u>Campbell</u> 0 1 9		
2. Present Name <u>Stephen's House</u>			23. U.S.G.S. Quadrant (15'/75') <u>Alexandria</u> 1 3 6		
3. Location <u>Upper Tug Fork Road</u> ✓			24. UTM Reference 1 6 7 2 6 4 3 0 4 3 1 9 0 2 0 Zone Easting Northing		
4. Owner's Name <u>James & Mary Stephens</u>			25. Coordinate Accuracy 		
5. Owner's Address <u>Route #3, Box 343, Alexandria, Kentucky</u>			26. Prehistoric Site Object Historic Site Structure Building Other		
6. Open to Public Yes <input type="checkbox"/> No <input checked="" type="checkbox"/> <u>XX</u>	7. Visible from road Yes <input checked="" type="checkbox"/> No <input type="checkbox"/> <u>XX</u>		8. Ownership XX Private <input type="checkbox"/> Local <input type="checkbox"/> State <input type="checkbox"/> Federal <input type="checkbox"/>		
9. Local Contact/Organization			27. National Register District Name: <u>GERMAN SETTLEMENT PROPERTIES</u> <u>FOUR MILE CREEK AREA</u> 		
10. Site Plan with North Arrow			11. Architect		
			12. Builder <u>Unknown</u>		
			13. Date <u>c.1870</u> A. 4 B. <input type="checkbox"/>		
			14. Style A. Vernacular <input checked="" type="checkbox"/> <u>V</u> B. <input type="checkbox"/>		
15. Original Use <u>Farmhouse</u> A			28. Significance Evaluation <u>National Register</u> 		
16. Present use <u>Dwelling</u>			29. Status Date National Landmark <input type="checkbox"/> National Register <input type="checkbox"/> Landmark Certificate <input checked="" type="checkbox"/> <u>5/15/80</u> Kentucky Survey <input type="checkbox"/> <u>11/10/79</u> Local Landmark <input type="checkbox"/> HABS/HAER <input type="checkbox"/>		
17. Condition C			30. Historic Theme Primary <u>Architecture</u> C Secondary <u>Ethnic Settlement</u> C C Other <u>Agriculture</u> A		
18. Description Two story, three-bay stone I house with single story stone ell. All bays carry the distinctive segmental arch lintels. Dressed cornerstones. Windows are six-over-six. Small transom over the front doorway. Frame infill addition attached to the corner of the stone ell. A deteriorating Queen Anne porch marks the south elevation. All of the outbuildings have been (Continue on Back)			31. Endangered Yes <input checked="" type="checkbox"/> <u>XX</u> Need of Repairs No <input type="checkbox"/>		
			32. Preservation Project Status 		
			33. ATTACH PHOTO <div style="display: flex; justify-content: space-around;">   </div>		
			34. Prepared by: <u>Carolyn M. Torma</u> <u>Edward A. Chappell</u>		
19. History Little is known about this stone house. The 1883 county atlas indicates John Uebel in residence. The 1880 census lists John Ebal [sic] as a fifty-five year old farmer from Bavaria. St. John's Lutheran Church records show one named Maria Uebel was a sponsor for a Weber child			35. Organization <u>Kentucky Heritage Council</u>		
20. Significance Important manifestation of German settlement in Campbell County and Four Mile Creek area.			36. Date <u>May 15, 1979</u>		
21. Source of Information <u>Margaret Knable</u> <u>Griffing, Atlas Boone, Kenton & Campbell Counties, 1883.</u> <u>Tenth Census of the United States; 1880, Campbell County.</u>			37. Revision Dates <u>10/29/82</u> Steve Gordon		
			38. Staff Review		

18) altered. A potentially damaging crack has developed on the right side of the front elevation. Gable roof with sheet metal surface. Attic story marked by small three pane window in the gable ends. A stone retaining wall is located at the rear of the domestic yard space.



southeast elevation



detail, southeast elevation

19) baptism in 1874. Stylistically the house appears to have been built c. 1870.

Little is known about this stone house. The 1881 census also indicates John Weber in residence. The 1880 census lists John Weber (sic) as a fifty-five year old farmer from Daviess. St. John's Lutheran Church records show one named Maria Weber was a sponsor for a Weber child

Important manifestation of German settlement in Campbell County and Four Mile Creek area.

Settling, Atlas Hoops, Fenton & Campbell Counties, 1887. Each Census of the United States, 1880, Campbell County.

KENTUCKY HISTORIC RESOURCE INVENTORY SUPPLEMENT
BOUNDARY AND LOCATION INFORMATION

Historic Property Name John Uebel House Site # CP-76

Multiple Resource/Thematic Nomination Title German Settlement Properties
Four Mile-Creek Area

U.T.M. Coordinates - List multiple UTMs if property is ten or more acres.

A. 16 726430 4319020 D. _____

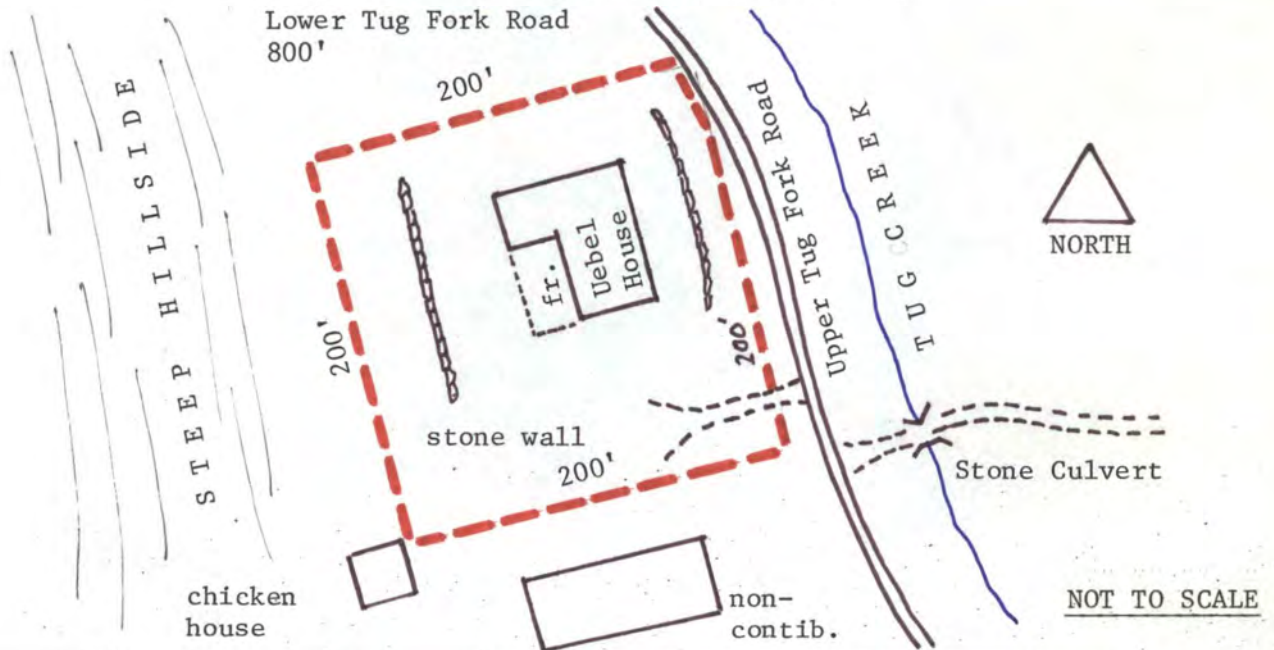
B. _____ E. _____

C. _____ F. _____

Verbal Boundary Description Acreage .9 acres

Beginning at a point on Upper Tug Fork Road, which is approximately 800' south-east of said road's intersection with Lower Tug Fork Road, proceed southwest 200', then turn and proceed southeast 200' along the rear of domestic yard space, then proceed northeast 200' until reaching Upper Tug Fork Road, then proceed northwest 200' along edge of said road to the point of origin. Boundaries include the Uebel stone house and stone retaining wall at the rear. The non-contributing outbuildings are excluded.

Sketch of Site Plan (Showing outbuildings, structures, landscape features and the site boundary as described above.)



Official Courthouse Property Reference:

County Book: Page 25, Parcel 47. Part of 46 acre tract.

United States Department of the Interior
National Park Service

National Register of Historic Places
Inventory—Nomination Form

For NPS use only
received
date entered

Continuation sheet

Item number

Page 1 of 3

Multiple Resource Area
Thematic Group

dnr-11

Name German Settlement, Four Mile Creek Area Thematic Resources
State Kentucky

Nomination/Type of Review

Date/Signature

- | | | | |
|---|-------------------------------------|--------|---|
| 1. Braun, John, House | Entered in the
National Register | Keeper | 3/9/83 <u>Delores Byers</u> |
| | | Attest | _____ |
| 2. Reitman House | Entered in the
National Register | Keeper | 3/9/83 <u>Delores Byers</u> |
| | | Attest | _____ |
| 3. Gubser-Schuchter Farm | Entered in the
National Register | Keeper | 3/9/83 <u>Delores Byers</u> |
| | | Attest | _____ |
| 4. Tiemeyer House | Entered in the
National Register | Keeper | 3/9/83 <u>Delores Byers</u> |
| | | Attest | _____ |
| 5. Heiert Farm | Entered in the
National Register | Keeper | 3/9/83 <u>Delores Byers</u> |
| | | Attest | _____ |
| 6. St. Joseph's Catholic Church
and Cemetery | Substantive Review | Keeper | <u>Linda McClelland 5/16</u>
<u>accept Patrick Andrews 5/16/83</u>
<u>accept Patrick Andrews 3/9/83</u> |
| | | Attest | _____ |
| 7. Barth, Peter, Farm | Entered in the
National Register | Keeper | 3/9/83 <u>Delores Byers</u> |
| | | Attest | _____ |
| 8. Uebel House | Entered in the
National Register | Keeper | 3/9/83 <u>Delores Byers</u> |
| | | Attest | _____ |
| 9. Leick House | Entered in the
National Register | Keeper | 3/9/83 <u>Delores Byers</u> |
| | | Attest | _____ |
| 10. Blenke House | National Register | Keeper | 3/9/83 <u>Delores Byers</u> |
| | | Attest | _____ |

United States Department of the Interior
National Park Service

Uebel House (German Settlement, Four Mile
Creek Area TR)
Campbell County
KENTUCKY

Working No. JAN 24 1983
Fed. Reg. Date: 2.7.84
Date Due: 2/24/83 - 3/10/83
Action: ACCEPT 3/9/83
 RETURN
 REJECT
Entered in the National Register
Federal Agency: _____

resubmission
 nomination by person or local government
 owner objection
 appeal

Substantive Review: sample request appeal NR decision

Reviewer's comments:

Recom./Criteria _____
Reviewer _____
Discipline _____
Date _____
 see continuation sheet

Nomination returned for: technical corrections cited below
 substantive reasons discussed below

1. Name

2. Location

3. Classification

Category Ownership Status Present Use
 Public Acquisition Accessible

4. Owner of Property

5. Location of Legal Description

6. Representation in Existing Surveys

Has this property been determined eligible? yes no

7. Description

Condition Check one Check one
 excellent deteriorated unaltered original site
 good ruins altered moved date _____
 fair unexposed

Describe the present and original (if known) physical appearance

summary paragraph
 completeness
 clarity
 alterations/integrity
 dates

8. Significance

Period _____ Areas of Significance—Check and justify below

Specific dates _____ Builder/Architect _____

Statement of Significance (in one paragraph)

- summary paragraph
- completeness
- clarity
- applicable criteria
- justification of areas checked
- relating significance to the resource
- context
- relationship of integrity to significance
- justification of exception
- other

9. Major Bibliographical References

10. Geographical Data

Acres of nominated property _____

Quadrangle name _____

USIT References _____

Verbal boundary description and justification _____

11. Form Prepared By

12. State Historic Preservation Officer Certification

The evaluated significance of this property within the state is

national state local

State Historic Preservation Officer signature _____

Title _____ Date _____

13. Other

- Maps
- Photographs
- Other

Questions concerning this nomination may be directed to _____

Signed _____ Date _____ Phone: 202 272-3504

Comments for any item may be continued on an attached sheet







Please refer to the map in the
Multiple Property Cover Sheet
for this property

Multiple Property Cover Sheet Reference Number: 64000220