

KENTUCKY HISTORIC RESOURCES INVENTORY

1. Name of Site: Henry Ogburn House	16. Date: Ca. 1845	[3] []
2. Prehistoric Site. Building X Object Historic Site Structure Other	17. Style: Greek Revival	[C] []
3. Location: 1400 feet south of U.S. 42; 1 6/10 mi. east of U.S. 227,	18. Architect/Builder:	
4. ADD/County: <i>at Carrollton</i> Carroll [021]	19. No. of Stories: 2 plus basement	[C]
5. Original Owner: Henry Ogburn	20. Original Floor Plan: Central Passage?	[I]
6. Other Names:	21. Single Pile X Double Pile	N.A.
7. Owners Name: John Tilley	22. Roof Form & Original Material: Flat	
8. Owners Address: Quinn Acres Carrollton, KY 41008	23. Structural Material: Stone	[B]
9. Evaluation: Meets Nat. Reg. [<i>D</i>]	24. Exterior Finish: Stone	[S]
10. Status & Date: Nat. Landmark KY Survey X-Sp. 1981 Nat. Register Local Landmark Landmark Cert. HABS/HAER	25. Foundation Material: Stone	[A]
11. N.R. Group District Name [] Mult. Resource Area [] Thematic Name Early Stone Bldgs. []	26. Major Alterations: Moved Wall Treat. Additions None	
12. Historical Theme: Primary: Architecture [C] Secondary: [] Other: []	27. Outbuildings: Log quarters	[1]
13. Statement of Significance: One of two early stone houses in county. Uncommon in Greek Revival period in Kentucky. In excellent condition.	28. Original Use: Residence	[A]
14. History: Henry Ogburn was first resident minister of Port William	29. Present Use: Residence	
15. Source of Historical Information: 1981 Survey Form	30. Condition: Excellent	[A]
	31. Endangered	Yes _____ No <u>X</u>
	31. Attach Photos Roll: <i>28</i> Photo Nos: <i>21-28</i> <i>sketch also</i>	
	33. Prepared by: Carolyn Murray Wooley	
	34. Organization: Kentucky Heritage Council	
	35. Date: June 1984	

KENTUCKY HISTORIC RESOURCES INVENTORY

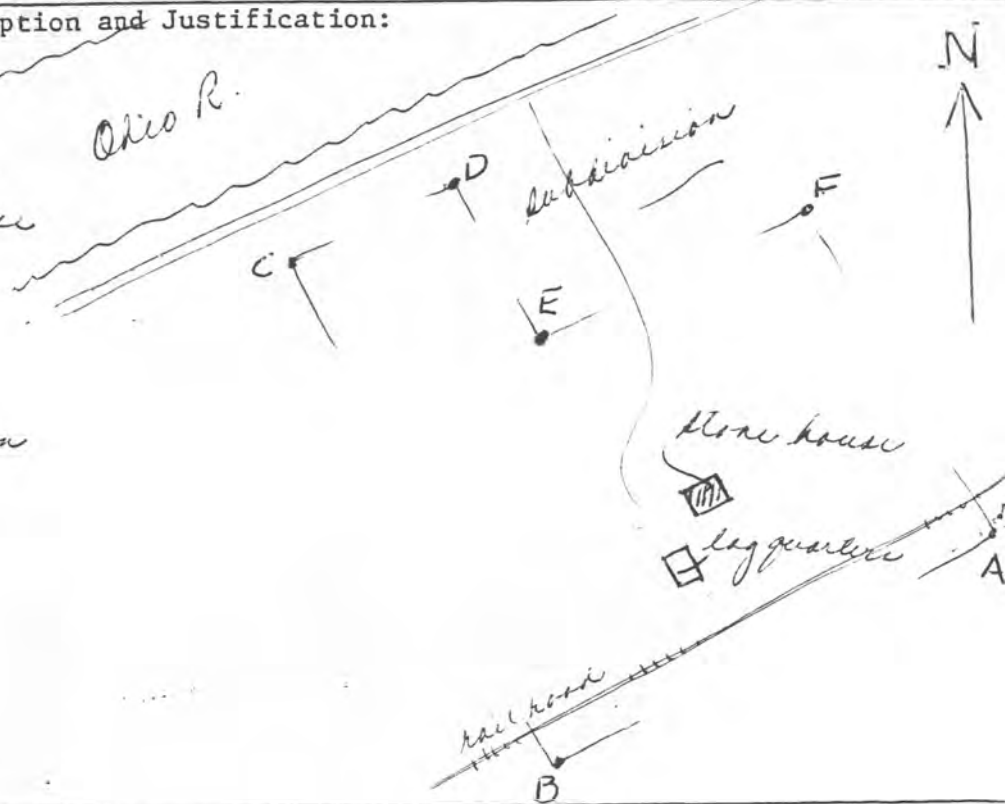
36. UTM Point of Primary Building: 37. USGS Quadrant: 38. G.I.S. Mod. []
16-662410-4283970 Carrollton 39. Coordinate Accuracy []

40. UTM Points of Boundary:
 A. 16-662395-4283995 C. 16-662430-284080 E. 16-662330-4284080
 B. 16-662320-4283800 D. 16-662230-4284170 F. 16-662470-4284260

41. Total Acreage in Present Property: . 42. Acreage Included in Nominated Boundary: ca 2.1

43. Site Plan and Boundary Description and Justification:

Site enclosed by
 a. B. C. D. E. F. as shown.
 Includes the stone house
 and log quarters.
 Boundary drawn to
 exclude houses in
 Queen Acres Subdivision



44. Description and House Plan:

Three bay, two-story, central passage dry stone house on high basement, size ca. 22 X 42. There are interior chimneys in each end. All lintels are wood beams, square wooden sills, 6/6 sash. Modillioned cornice across front, returned on ends of house. Front door four panes with transom, sidelights. Original mortar steeple pointed, had some cement, sandy; new repointing is concrete. Cellar entrance in east end. First floor door in east end also, indicates a wing or porch was there at some time.

Some odd features of the house are difficult to interpret: The roof is nearly flat behind the cornice, slopes slightly from front to back. The rear of the house has first floor of stucco, second of weatherboard; old frames. There is a vertical break in the masonry beside the east end door, isolating the southeast corner of the house into a column. These could indicate: planned expansion that didn't happen; a closed in gallery; a fire which burned the roof; a reduction in size of house; conservation of expense on the rear; changing styles, etc.—all antebellum. Interior not seen—there would be more clues there. There is a modern one story frame addition on the rear.

A log quarters faces the rear yard. It is two rectangular cells with chimney inside the larger.

Located on rise above the wide Ohio River valley and before a steep wooded hillside.

NATIONAL REGISTER OF HISTORIC PLACES
EVALUATION/RETURN SHEET

Ogburn, Henry, House (Early Stone Buildings of
Kentucky TR)
Carroll County
KENTUCKY

~~Substantive Review~~

Working No. JUN 6 1985

Fed. Reg. Date:

Date Due: 7/4/85 - 7/21/85

Action: ACCEPT

RETURN 7-21-85

REJECT

Federal Agency:

- resubmission
- nomination by person or local government
- owner objection
- appeal

Substantive Review: sample request appeal NR decision

Reviewer's comments:

Good effort to analyze
form of building -
Is log building contributing?

Recom./Criteria Return

Reviewer Aschlagel

Discipline Arch Hist

Date 7/15

see continuation sheet

Nomination returned for: technical corrections cited below substantive reasons discussed below
what is its ~~approx~~ date?

1. Name

2. Location

3. Classification

Category	Ownership	Status	Present Use
	Public Acquisition	Accessible	

4. Owner of Property

5. Location of Legal Description

6. Representation in Existing Surveys

Has this property been determined eligible? yes no

7. Description

Condition	Check one	Check one
<input type="checkbox"/> excellent	<input type="checkbox"/> unaltered	<input type="checkbox"/> original site
<input type="checkbox"/> good	<input type="checkbox"/> altered	<input type="checkbox"/> moved date _____
<input type="checkbox"/> fair		
<input type="checkbox"/> deteriorated		
<input type="checkbox"/> ruins		
<input type="checkbox"/> unexposed		

Describe the present and original (if known) physical appearance

- summary paragraph
- completeness
- clarity
- alterations/integrity
- dates
- boundary selection

8. Significance

Period Areas of Significance—Check and justify below

Specific dates _____
Statement of Significance (in one paragraph) Builder/Architect Pleasant Hill in Island

- summary paragraph
- completeness
- clarity
- applicable criteria
- justification of areas checked
- relating significance to the resource
- context
- relationship of integrity to significance
- justification of exception
- other

9. Major Bibliographical References

10. Geographical Data

Acreage of nominated property _____
Quadrangle name _____
UTM References _____

Verbal boundary description and justification _____

11. Form Prepared By

12. State Historic Preservation Officer Certification
The evaluated significance of this property within the state is:

___ national ___ state ___ local

State Historic Preservation Officer signature

title _____ date _____

13. Other

- Maps
- Photographs
- Other

Questions concerning this nomination may be directed to _____

Signed Carol R. Shull Date 7-21-85 Phone: _____

KENTUCKY HISTORIC RESOURCES
Individual Inventory Form

Resource # CL-3
Carroll County

1. Name of Resource: Henry Ogburn House

2. Original Owner: Henry Ogburn

3. Other Names:

4. Prehistoric Site Building X Object
Historic Site Structure Other

5. Location: 1400 feet south of U.S. 42
1 6/10 mile east of U.S. 227
at Carrollton

6. Owner's Name: John Tilley [P]

7. Owner's Address: Quinn Acres
Carrollton, Kentucky 41008

8. Evaluation: [G]

9. Recognition & Date:
Nat.Landmark _____ Local Landmark _____
Nat.Register _____ HABS/HAER _____
Highway Marker _____ KY Inventory [X]
KY Landmark Certificate _____

10. N.R.Status & Date:

11. N.R.Group:
District Name: []
Mult.Resource Area: []
Thematic Name: Early Stone Building []

12. Historical Theme:
Primary: Architecture [030]
Secondary: []
Other: []

13. Statement of Significance:
One of two dry-stone houses in county,
which are uncommon in the Greek Revival
period in Kentucky. In excellent condi-
tion.

[]

14. History:

Henry Ogburn was first resident minister
of Port William.

15. Source of historical information and/or contact
person: 1971 Survey Form

16. Date: Original Building ca.1845 [7]
Addition []

17. Style: Greek Revival [31]
[]

18. Architect/Builder: Not Known

19. No. of Stories: Two [2.0]

20. Original Floor Plan: Central Passage ? [CP?]

21. Single Pile X Double Pile N.A.

22. Roof Form & Material: Original _____
Flat Not Original X

23. Structural Material: Stone [S]

24. Exterior Material: Stone [S]
[]

25. Foundation Material: Stone [S]

26. Major Alterations: None
Moved/Rebuilt roof Other

27. Special Features: —

28. Outbuildings: Log Quarters [1]

29. Original Function: Residence [01A]

30. Present Use: Residence [01A]

31. Condition: Excellent [E]

32. Endangered: Yes _____
No [X]

33. Attach Photos: Roll: 28 Photo Nos: 21-28 No. of Slides: X

34. Prepared by: Carolyn Murray-Wooley

35. Organization: Kentucky Heritage Council

36. Date: June 1984

37. New Survey _____ Resurvey [X]

KENTUCKY HISTORIC RESOURCES INVENTORY

36. UTM Point of Primary Building: 16.662410.4283970 37. USGS Quadrant: Carrollton 38. G.I.S. Mod. []
 39. Coordinate Accuracy []

40. UTM Points of Boundary:
 A. 16.662595.4283995 C. 16.662130.284080 E. 16.662330.4284080
 B. 16.662320.4283800 D. 16.662230.4284170 F. 16.662470.4284260

41. Total Acreage in Present Property: 42. Acreage Included in Nominated Boundary: ca 20

43. Site Plan and Boundary Description and Justification:

Site enclosed by a.B.C.D.E.F as shown. Includes the stone house and log quarters. Boundary drawn to exclude houses in Queen Acres Subdivision. House and quarters are contributing.

The diagram shows a wavy line representing the Ohio River at the top. Below it is a railroad line. A curved line labeled 'subdivision' separates the site from another area. A straight line labeled 'Acreage Included in Nominated Boundary' forms a boundary with points A, B, C, D, E, and F. Point A is at the southeast corner, B is on the railroad, C is on the subdivision line, D is on the subdivision line, E is on the subdivision line, and F is on the subdivision line. A north arrow is on the right. A 'stone house' and 'log quarters' are marked with hatched rectangles near point A.

44. Description and House Plan:

Three bay, two-story, central passage dry stone house on high basement, size ca. 22 X 42. There are interior chimneys in each end. All lintels are wood beams, square wooden sills, 6/6 sash. Modillioned cornice across front, returned on ends of house. Front door four panes with transom, sidelights. Original mortar steeple pointed, had some cement, sandy; new repointing is concrete. Cellar entrance in east end. First floor door in east end also, indicates a wing or porch was there at some time.


Some odd features of the house are difficult to interpret: The roof is nearly flat behind the cornice, slopes slightly from front to back. The rear of the house has first floor of stucco, second of weatherboard; old frames. There is a vertical break in the masonry beside the east end door, isolating the southeast corner of the house into a column. These could indicate: planned expansion that didn't happen; a closed in gallery; a fire which burned the roof; a reduction in size of house; conservation of expense on the rear; changing styles, etc.—all antebellum. Interior not seen—there would be more clues there. There is a modern one story frame addition on the rear.

A log quarters faces the rear yard. It is two rectangular cells with chimney inside the larger. Its age is contemporaneous with the house or earlier.

Located on a rise above the wide Ohio River Valley and before a steep wooded hillside.

United States Department of the Interior
National Park Service

National Register of Historic Places
Inventory—Nomination Form



Continuation sheet

Item number

Page 1 of 7

Multiple Resource Area
Thematic Group

dnr-11

Name Early Stone Buildings of Kentucky Thematic Resources
State Barren County and others, KENTUCKY

COVER Amy Schlagel 1/8/87

Nomination/Type of Review

Date/Signature

- | | | | |
|-----------------------------------|---|--------|-------------------------|
| 1. Bloody Bucket Tavern | Substantive Review | Keeper | _____ |
| | | Attest | _____ |
| 2. Stone House on Bracken Creek | Substantive Review | Keeper | <u>ASchlagel 1/8/87</u> |
| | | Attest | _____ |
| 3. Stroube House | Substantive Review | Keeper | <u>ASchlagel 1/8/87</u> |
| | | Attest | _____ |
| 4. Chalfant, Mordecai, House | Substantive Review | Keeper | <u>ASchlagel 1/8/87</u> |
| | | Attest | _____ |
| 5. Rock Spring Warehouse | Substantive Review | Keeper | <u>ASchlagel 1/8/87</u> |
| | | Attest | _____ |
| 6. Stone House on Garrison Creek | Substantive Review
Determined Eligible
DOE/OWNER OBJECTION | Keeper | <u>ASchlagel 1/8/87</u> |
| | | Attest | _____ |
| 7. Tanner, John, House | Substantive Review | Keeper | <u>ASchlagel 1/8/87</u> |
| | | Attest | _____ |
| 8. Watts House | Substantive Review | Keeper | <u>ASchlagel 1/8/87</u> |
| | | Attest | _____ |
| 9. Ogburn, Henry, House | Substantive Review | Keeper | <u>ASchlagel 1/8/87</u> |
| | | Attest | _____ |
| 10. Stone House on Kentucky River | Substantive Review | Keeper | <u>ASchlagel 1/8/87</u> |
| | | Attest | _____ |

87000149

NATIONAL REGISTER OF HISTORIC PLACES
EVALUATION/RETURN SHEET

Ogburn, Henry, House (Early Stone Buildings of
Kentucky--Outer Bluegrass and Pennyriple TR)
Carroll County
KENTUCKY

Substantive Review

Working No. 6/6/85
Fed. Reg. Date: 2/2/88
Date Due: 1/10/87
Action: ACCEPT 1-8-87
 RETURN
 REJECT
Federal Agency: _____

- resubmission
- nomination by person or local government
- owner objection
- appeal

Substantive Review: sample request appeal NR decision

Reviewer's comments:

*Excellent example of
high style Greek Revival
building*

Recom./Criteria Accept
Reviewer Asplund
Discipline Arch Hist
Date 1/2/87
_____ see continuation sheet

Nomination returned for: _____ technical corrections cited below
_____ substantive reasons discussed below

1. Name

2. Location

3. Classification

Category Ownership Status Present Use
Public Acquisition Accessible

4. Owner of Property

5. Location of Legal Description

6. Representation in Existing Surveys

Has this property been determined eligible? yes no

7. Description

Condition Check one Check one
 excellent deteriorated unaltered original site
 good ruins altered moved date _____
 fair unexposed

Describe the present and original (if known) physical appearance

- summary paragraph
- completeness
- clarity
- alterations/integrity
- dates
- boundary selection

8. Significance

Period _____ Areas of Significance—Check and justify below

Specific dates _____ Builder/Architect _____

Statement of Significance *(in one paragraph)*

- summary paragraph
- completeness
- clarity
- applicable criteria
- justification of areas checked
- relating significance to the resource
- context
- relationship of integrity to significance
- justification of exception
- other

9. Major Bibliographical References

10. Geographical Data

Acreage of nominated property _____

Quadrangle name _____

UTM References _____

Verbal boundary description and justification

11. Form Prepared By

12. State Historic Preservation Officer Certification

The evaluated significance of this property within the state is:

____ national ____ state ____ local

State Historic Preservation Officer signature

title _____ date _____

13. Other

- Maps
- Photographs
- Other

Questions concerning this nomination may be directed to _____

Signed _____ Date _____ Phone: _____









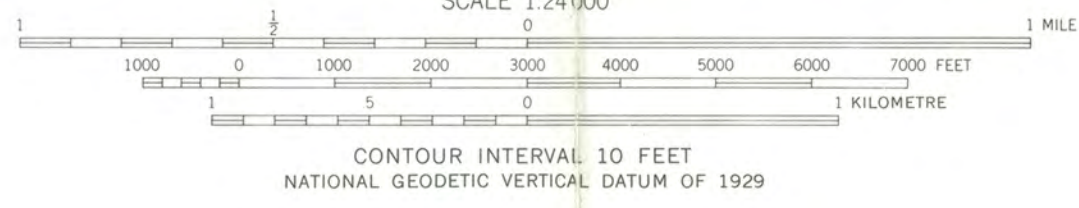
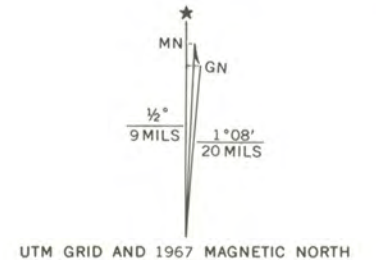


Stone House on KY River (CL-128)
Early Stone Bldgs. of KY TR Nomi.
UTM Ref: A. 16/657500/4281850
B. 16/657140/4281550
C. 16/656800/4281850
D. 16/657240/4282170

Henry Ogburn House (CL-3) Early Stone
Bldgs. of KY TR Nomination
UTM Ref: A. 16/662595/4283995
R. 16/662990/4283995

E. 16/662330/4284080
F. 16/662470/4284260

Mapped, edited, and published by the Geological Survey in cooperation with Indiana Department of Natural Resources Control by USGS, USCGS, and USCE
Topography in Kentucky by photogrammetric methods from aerial photographs taken 1950. Field checked 1953. Topography in Indiana by plane-table survey 1939. Revised from aerial photographs taken 1967. Field checked 1967.
Polyconic projection. 1927 North American datum 10,000-foot grids based on Kentucky coordinate system, north zone and Indiana coordinate system, east zone 1000-metre Universal Transverse Mercator grid ticks, zone 16, shown in blue
Fine red dashed lines indicate selected fence and field lines where generally visible on aerial photographs. This information is unchecked
The state boundary as shown represents the approximate position of the low water line as determined from Corps of Engineers Ohio River Charts, surveyed 1911-1914, and supplementary information
Red tint indicates area in which only landmark buildings are shown



SCALE 1:24,000
CONTOUR INTERVAL 10 FEET
NATIONAL GEODETIC VERTICAL DATUM OF 1929
THIS MAP COMPLIES WITH NATIONAL MAP ACCURACY STANDARDS FOR SALE BY U.S. GEOLOGICAL SURVEY, RESTON, VIRGINIA 22092
KENTUCKY GEOLOGICAL SURVEY, LEXINGTON, KENTUCKY 40506,
KENTUCKY DEPARTMENT OF COMMERCE, FRANKFORT, KENTUCKY 40601,
AND INDIANA DEPARTMENT OF NATURAL RESOURCES, INDIANAPOLIS, INDIANA 46204
A FOLDER DESCRIBING TOPOGRAPHIC MAPS AND SYMBOLS IS AVAILABLE ON REQUEST



ROAD CLASSIFICATION
Primary highway, all weather, hard surface
Secondary highway, all weather, hard surface
Light-duty road, all weather, improved surface
Unimproved road, fair or dry weather
Interstate Route U.S. Route State Route

CARROLLTON, KY.—IND.
NW/4 CARROLLTON 15' QUADRANGLE
N3837.5—W8507.5/7.5

1967

AMS 3961 II NW—SERIES V853