


# KENTUCKY HISTORIC RESOURCES INVENTORY

Site No. \_\_\_\_\_ Tm-2

1. Historic Name(s) <u>W. W. Logan House</u>		22. ADD County <u>N. Ky/Trimble</u> <span style="float: right;"><input type="text" value="1"/><input type="text" value="1"/><input type="text" value="2"/></span>	
Original Owner <u>W. W. Logan</u>		23. U.S.G.S. Quadrant (15'/75') <u>Bedford</u> <span style="float: right;">G.I.S. Mgd. <input type="text"/></span>	
2. Present Name _____		24. UTM Reference <u>16</u>   <u>648180</u>   <u>4266820</u> Zone Easting Northing	
3. Location <u>Sulphur-Bedford Pike</u>		25. Coordinate Accuracy <input type="checkbox"/>	
4. Owner's Name <u>James H. Logan</u>		26. Prehistoric Site _____ Object _____ Historic Site _____ Structure _____ Building _____ Other _____	
5. Owner's Address <u>Route 3, Bedford, Kentucky</u>		27. National Register District Name: <u>Historic Resources of Trimble County</u> <span style="float: right;"><input type="text"/></span>	
6. Open to Public Yes _____ No <input checked="" type="checkbox"/>	7. Visible from road Yes <input checked="" type="checkbox"/> No _____	8. Ownership <input checked="" type="checkbox"/> Private _____ <input type="checkbox"/> Local _____ <input type="checkbox"/> State _____ <input type="checkbox"/> Federal _____	
9. Local Contact/Organization _____		28. Significance Evaluation <u>N.R.</u> <span style="float: right;"><input type="text" value="D"/></span>	
10. Site Plan with North Arrow _____		11. Architect _____	
		12. Builder <u>Ford</u>	
		13. Date <u>1913</u> A. <input checked="" type="checkbox"/> B. <input type="checkbox"/>	
		14. Style A. <u>Vernacular</u> <input checked="" type="checkbox"/> B. <input type="checkbox"/>	
		15. Original Use <u>Dwelling</u> <input checked="" type="checkbox"/>	
		16. Present use <u>"</u>	
		17. Condition <u>Excellent</u> <input checked="" type="checkbox"/>	
18. Description <u>Situated on a slight rise overlooking the Little Kentucky River, the Logan house is a two-story, three bay, center passage frame structure. A one-story porch with dentilled cornice and supported by nine Ionic Order columns covers two facade bays and extends around the north side of the dwelling. All bays have architrave trim.</u> <span style="float: right;">(over)</span> <span style="float: right;">(Continue on Back)</span>		No. Stories <u>2</u> <input checked="" type="checkbox"/>	
		Single Pile _____ NA _____ Double Pile <input checked="" type="checkbox"/>	
		Floor Plan <u>Central passage</u> <input checked="" type="checkbox"/>	
		Structural Fabric <u>Frame</u> A. <input checked="" type="checkbox"/> B. <input type="checkbox"/>	
		Decorative Fabric A. <input type="checkbox"/> B. <input type="checkbox"/>	
19. History <u>The house was constructed by a Mr. Ford, a contractor from Louisville, who also built similar style houses in the Crescent Hills area of Louisville.</u>		29. Status _____ Date _____ National Landmark _____ National Register _____ Landmark Certificate _____ Kentucky Survey _____ Local Landmark _____ HABS/HAER _____	
20. Significance <u>Architecture: The Logan House is one of the few examples of early 20th century styles. It is also a well-designed and well preserved example.</u>		30. Historic Theme Primary <u>Architecture</u> <input checked="" type="checkbox"/> Secondary _____ Other _____	
		31. Endangered Yes _____ No <input checked="" type="checkbox"/>	
		32. Preservation Project Status <input type="checkbox"/>	
21. Source of Information <u>James H. Logan - son of W. W. Logan, who built the house.</u>		Actual Cost in \$1,000s <input type="text"/>	
		33. ATTACH PHOTO 	
		Roll No. <u>1</u> Picture No. <u>12-33</u> Direction _____	
		34. Prepared by: <u>Wm. Gus Johnson Senior Historian</u>	
		35. Organization <u>Kentucky Heritage Council</u>	
		36. Date <u>August 1982</u>	
		37. Revision Dates _____ 38. Staff Review _____	

18. The second floor facade is enhanced by a bay window placement. One-pane sidelights compliment the main entrance. The hip roof is pierced by a four window dormer on the facade as well as a four window dormer on the north side. A two-story porch is on the south side of the dwelling. The house rests on a limestone foundation, and has interior chimneys. The interior features architrave trim for the front rooms, while the woodwork of the rear rooms consist of fluted trim with bull's eye corner blocks. An open two-run stairway with turned balusters and light sawn brackets leads to the upper level. The house was constructed of oak lumber at a cost of less than \$5,000.

KENTUCKY HISTORIC RESOURCE INVENTORY SUPPLEMENT  
BOUNDARY AND LOCATION INFORMATION

Historic Property Name W. W. Logan House Site # Tm-2

Multiple Resource/Thematic Nomination Title Historic Resources of Trimble County

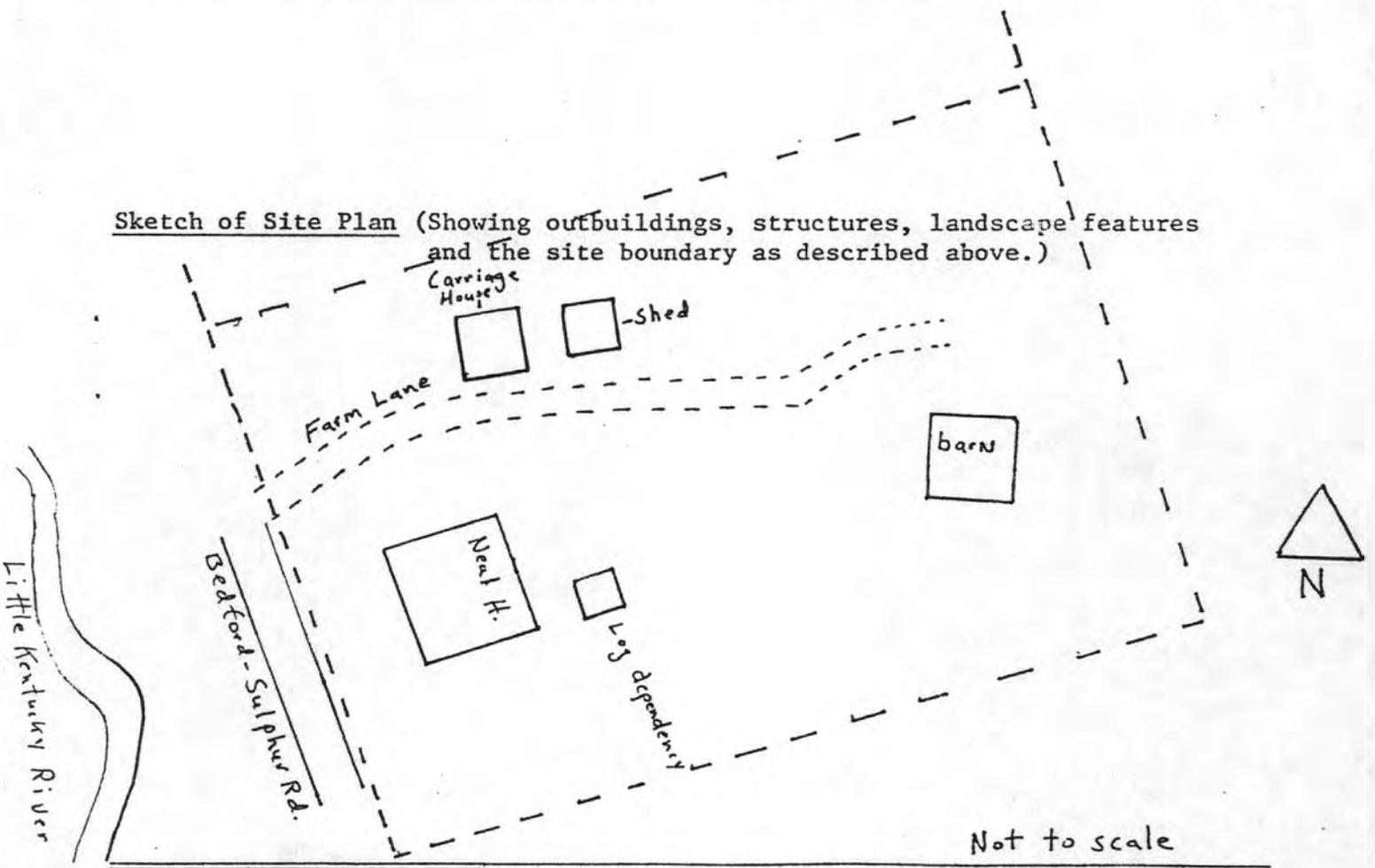
U.T.M. Coordinates - List multiple UTM's if property is ten or more acres.

A. 16 648180 4266820 D. \_\_\_\_\_  
 B. \_\_\_\_\_ E. \_\_\_\_\_  
 C. \_\_\_\_\_ F. \_\_\_\_\_

Verbal Boundary Description Acreage 3

Beginning at the intersection of the farm lane and the Bedford-Sulphur Road, proceed 600' in a north eastward direction; thence 200' in a south eastward direction; then 600' in a south westward direction; thence 200' in a north westward direction along the Bedford-Sulphur to the farm lane. The boundary is drawn to include the house and dependencies.

Sketch of Site Plan (Showing outbuildings, structures, landscape features and the site boundary as described above.)



Official Courthouse Property Reference:

United States Department of the Interior  
National Park Service

Logan, W.W., House (Trimble County MRA)  
Trimble County  
KENTUCKY

Substantive Review

Working No. JUN 14 1983

Fed. Reg. Date: \_\_\_\_\_

Date Due: 7/14/83 - 7/29/83

Action:  ACCEPT  
 RETURN 7/21/83  
 REJECT

Federal Agency: \_\_\_\_\_

- resubmission
- nomination by person or local government
- owner objection
- appeal

Substantive Review:  sample  request  appeal  NR decision

**Reviewer's comments:**

Early 20th century architecture has not been justified (or discussed) as an area of significance for the MRA. ~~It is~~ (see comment on return sheet for main cover form), 26 the main cover form when resubmitted justifies early 20th cent. arch. as an area of signif. for the MRA, please return this nomination with an explanation of why this is a good example of its style and why it is individually eligible within the context of all early 20th cent. arch. in the MRA - also see comment on reverse

Recom./Criteria Return

Reviewer Patrick Andrus

Discipline Historian

Date 7/21/83

see continuation sheet

Nomination returned for:  technical corrections cited below  
 substantive reasons discussed below

**1. Name**

**2. Location**

**3. Classification**

Category	Ownership	Status	Present Use
	Public Acquisition	Accessible	

**4. Owner of Property**

**5. Location of Legal Description**

**6. Representation in Existing Surveys**

Has this property been determined eligible?  yes  no

**7. Description**

Condition		Check one	Check one
<input type="checkbox"/> excellent	<input type="checkbox"/> deteriorated	<input type="checkbox"/> unaltered	<input type="checkbox"/> original site
<input type="checkbox"/> good	<input type="checkbox"/> ruins	<input type="checkbox"/> altered	<input type="checkbox"/> moved date _____
<input type="checkbox"/> fair	<input type="checkbox"/> unexposed		

Describe the present and original (if known) physical appearance

- summary paragraph
- completeness
- clarity
- alterations/integrity

## 8. Significance

Period \_\_\_\_\_ Area of Significance—Check and justify below

Specific dates \_\_\_\_\_ Builder Architect \_\_\_\_\_

Statement of Significance (in one paragraph)

- \_\_\_\_\_ summary paragraph
- \_\_\_\_\_ completeness
- \_\_\_\_\_ clarity
- \_\_\_\_\_ applicable criteria
- \_\_\_\_\_ justification of areas checked
- \_\_\_\_\_ relating significance to the resource
- \_\_\_\_\_ context
- \_\_\_\_\_ relationship of integrity to significance
- \_\_\_\_\_ justification of exception
- \_\_\_\_\_ other

## 9. Major Bibliographical References

### 10. Geographical Data

Acres of nominated property \_\_\_\_\_

Quadrangle name \_\_\_\_\_

UMT References \_\_\_\_\_

Verbal boundary description and justification

The UBD & sketch map are at variance - UBD says "beginning at intersection of farm lane & Bedford road go northeast" - but it appears that in order to include the outbuildings, the starting point would be north of the intersection of the roads? If so, how far north of the intersection is the starting point?

## 11. Form Prepared By

## 12. State Historic Preservation Officer Certification

The evaluated significance of this property within the state is:

\_\_\_\_\_ national \_\_\_\_\_ state \_\_\_\_\_ local

State Historic Preservation Officer signature \_\_\_\_\_

title \_\_\_\_\_

date \_\_\_\_\_

## 13. Other

- \_\_\_\_\_ Maps
- \_\_\_\_\_ Photographs
- \_\_\_\_\_ Other

Questions concerning this nomination may be directed to Patrick Andrus

Signed Patrick Andrus

Date 7/2/83


Phone: 202 272-3504

Comments for any item may be continued on an attached sheet

KENTUCKY HISTORIC RESOURCES INVENTORY

Site No. Tm-2

MAR 19 1984

1. Historic Name(s) W. W. Logan House		22. ADD/County N. Ky/Trimble	
Original Owner W. W. Logan		23. U.S.G.S. Quadrant (15'/75') Bedford	
2. Present Name		24. UTM Reference 1 6   6, 4, 8, 1, 8, 0   4, 2, 6, 6, 8, 2, 0	
3. Location Sulphur-Bedford Pike		Zone Easting Northing	
4. Owner's Name James H. Logan		25. Coordinate Accuracy	
5. Owner's Address Route 3, Bedford, Kentucky		26. Prehistoric Site _____ Object _____ Historic Site _____ Structure _____ Building _____ Other _____	
6. Open to Public Yes _____ No <u>X</u>	7. Visible from road Yes <u>X</u> No _____	8. Ownership Private _____ <u>X</u> Local _____ State _____ Federal _____	
9. Local Contact/Organization		27. National Register District Name: Historic Resources of Trimble County	
10. Site Plan with North Arrow		28. Significance Evaluation N.R. <u>D</u>	
11. Architect		29. Status _____ Date _____	
12. Builder Ford		National Landmark _____ National Register _____ Landmark Certificate _____ Kentucky Survey _____ Local Landmark _____ HABS/HAER _____	
13. Date 1913 A. <u>6</u> B. _____		30. Historic Theme Primary <u>Architecture</u> <u>C</u> Secondary _____ Other _____	
14. Style A. American Four- <u>W</u> B. square _____		31. Endangered Yes _____ No <u>X</u>	
15. Original Use Dwelling <u>A</u>		32. Preservation Project Status _____	
16. Present use "		Actual Cost in \$1,000s _____	
17. Condition Excellent <u>A</u>		33. ATTACH PHOTO	
18. Description Situated on a slight rise overlooking the Little Kentucky River, the Logan house is a two-story, three bay, center passage frame structure. A one-story porch with dentilled cornice and supported by nine Ionic Order columns covers two facade bays and extends around the north side of the dwelling. All bays have architrave trim. (over) (Continue on Back)			
No. Stories 2 <u>C</u>		Roll No. <u>1</u>	
Single Pile _____ NA _____		Picture No. <u>12-33</u>	
Double Pile <u>X</u>		Direction _____	
Floor Plan Center passage <u>K</u>		34. Prepared by: Wm. Gus Johnson Senior Historian	
Structural Fabric Frame A. <u>D</u> B. _____		35. Organization Kentucky Heritage Council	
Decorative Fabric A. _____ B. _____		36. Date August 1982	
Roof Form Hip		37. Revision Dates _____ 38. Staff Review _____	
19. History The house was constructed by a Mr. Ford, a contractor from Louisville, who also built similar style houses in the Crescent Hills area of Louisville.		20. Significance Architecture: The Logan House is a significant example of early twentieth century architecture in Trimble County. It is one of the two best representations	
21. Source of Information James H. Logan - son of W. W. Logan, who built the house.			

18. The second floor facade is enhanced by a bay window placement. One-pane sidelights compliment the main entrance. The hip roof is pierced by a four window dormer on the facade as well as a four window dormer on the north side. A two-story porch is on the south side of the dwelling. The house rests on a limestone foundation, and has interior chimneys. The interior features architrave trim for the front rooms, while the woodwork of the rear rooms consist of fluted trim with bull's eye corner blocks. An open two-run stairway with turned balusters and light sawn brackets leads to the upper level. The house was constructed of oak lumber at a cost of less than \$5,000.

20. of the American Foursquare design in the county. In addition, it is also a well designed and well-preserved example of this style and exhibits excellent workmanship in both exterior and interior features.

MAR 19 1984

KENTUCKY HISTORIC RESOURCE INVENTORY SUPPLEMENT  
BOUNDARY AND LOCATION INFORMATION

Historic Property Name W. W. Logan House Site # Tm-2

Multiple Resource/Thematic Nomination Title Historic Resources of Trimble County

U.T.M. Coordinates - List multiple UTMs if property is ten or more acres.

A. 16 648180 4266820 D. \_\_\_\_\_

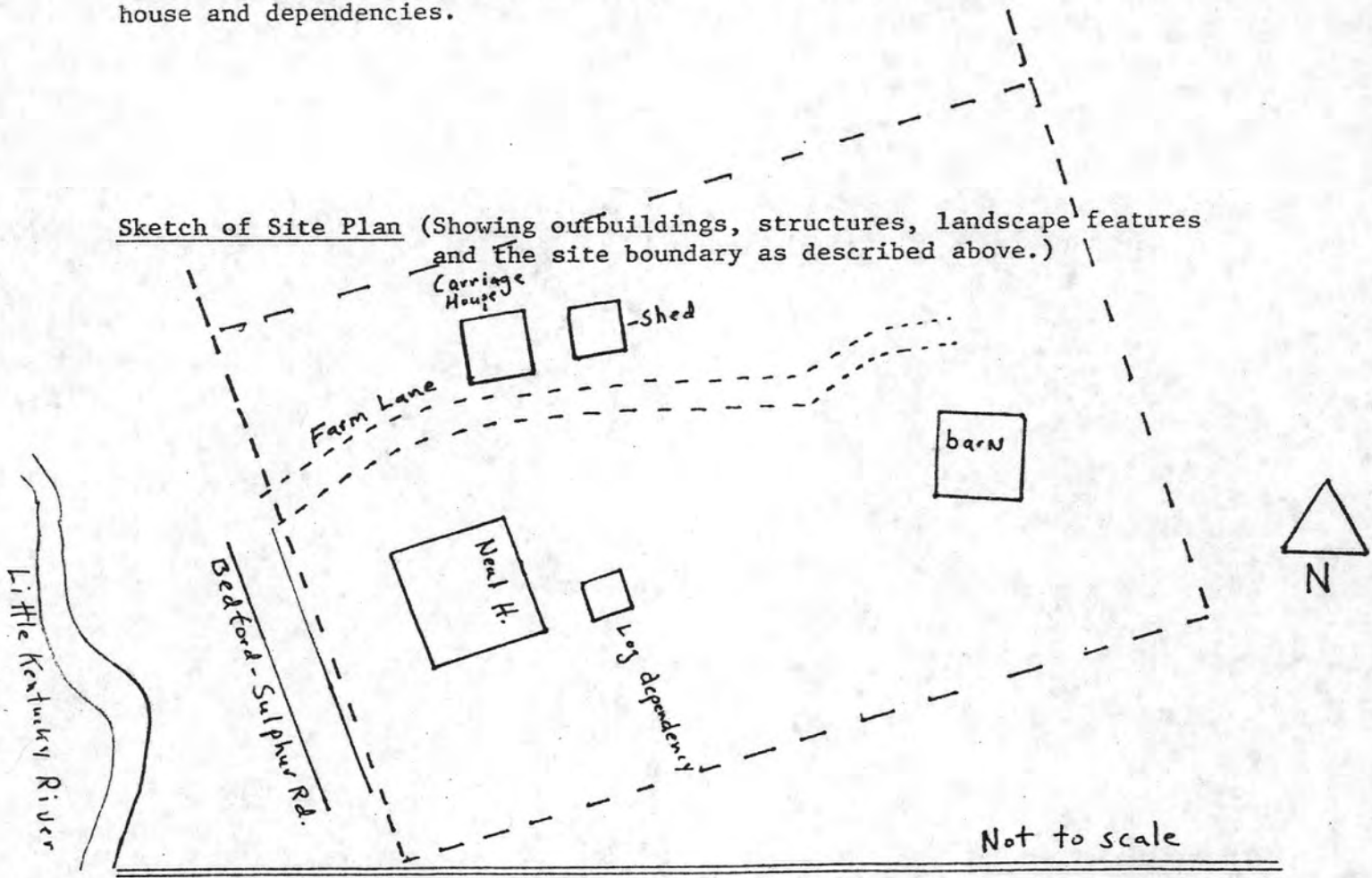
B. \_\_\_\_\_ E. \_\_\_\_\_

C. \_\_\_\_\_ F. \_\_\_\_\_

Verbal Boundary Description \_\_\_\_\_ Acreage 3

Beginning at the intersection of the farm lane and the Bedford-Sulphur Road, proceed 70' in a northwestward direction; thence 600' in a northeastward direction; thence 200' in a south eastward direction; then 600' in a southwestward direction; thence 130' in a north westward direction along the Bedford-Sulphur Road to the farm lane. The boundary is drawn to include the house and dependencies.

Sketch of Site Plan (Showing outbuildings, structures, landscape features and the site boundary as described above.)



Official Courthouse Property Reference:



United States Department of the Interior  
National Park Service

National Register of Historic Places  
Inventory—Nomination Form

For NPS use only  
received 6/14/83  
date entered

Continuation sheet

Item number

Page 2 of 4

Multiple Resource Area  
Thematic Group

Name Trimble County Multiple Resource Area  
State Kentucky

Nomination/Type of Review

Date/Signature

11. Ginn's Furniture Store

Substantive Review

for Keeper accept Patrick Andrews 2/21/83

Attest

12. Hancock House

Substantive Review

Keeper Carl Dinkie 4/9/84

Attest

13. House on Kentucky Highway 1492

Substantive Review

Keeper Carl Dinkie 4/9/84

Attest

14. House on Moffett Cemetery Road

Substantive Review

for Keeper accept Patrick Andrews 2/21/83

Attest

15. House Tm-B-7

Substantive Review

Keeper Carl Dinkie 4/9/84

Attest

16. House Tm-B-25

Substantive Review

Keeper Return CD 4/9/84

Attest

17. House Tm-M-27

Substantive Review

Keeper Carl Dinkie 4/9/84

Attest

18. House Tm-M-28

Substantive Review

Keeper Carl Dinkie 4/9/84

Attest

19. Humphrey Place

Substantive Review

for Keeper accept Patrick Andrews 2/21/83

Attest

20. Logan, W. W., House

Substantive Review

Keeper Carl Dinkie 4/9/84

Attest

NATIONAL REGISTER OF HISTORIC PLACES  
EVALUATION/RETURN SHEET

*Substantive Review*

Logan, W.W., House (Trimble County MRA)  
Trimble County  
KENTUCKY

Working No. JUN 14 1983  
Fed. Reg. Date: 2.5.85  
Date Due: 5/3/84  
Action: ACCEPT 4-9-84  
RETURN  
REJECT

- resubmission
- nomination by person or local government
- owner objection
- appeal

Federal Agency: \_\_\_\_\_

Substantive Review:  sample  request  appeal  NR decision

Reviewer's comments: *well built example of American 4 Square.  
Significance statement in MRA + in  
form improved.*

Recom./Criteria ACCEPT  
Reviewer DUBLE  
Discipline HIST  
Date 4/9/84  
see continuation sheet

Nomination returned for: \_\_\_\_\_ technical corrections cited below  
\_\_\_\_\_ substantive reasons discussed below

1. Name

2. Location

3. Classification

Category	Ownership Public Acquisition	Status Accessible	Present Use

4. Owner of Property

5. Location of Legal Description

6. Representation in Existing Surveys

Has this property been determined eligible?  yes  no

7. Description

- |                                    |                                       |   |
|------------------------------------|---------------------------------------|---|
| Condition                          | Check one                             | Check one                                 |
| <input type="checkbox"/> excellent | <input type="checkbox"/> unaltered    | <input type="checkbox"/> original site    |
| <input type="checkbox"/> good      | <input type="checkbox"/> altered      | <input type="checkbox"/> moved date _____ |
| <input type="checkbox"/> fair      | <input type="checkbox"/> deteriorated |   |
|                                    | <input type="checkbox"/> ruins        |   |
|                                    | <input type="checkbox"/> unexposed    |   |

Describe the present and original (if known) physical appearance

- summary paragraph
- completeness
- clarity
- alterations/integrity
- dates
- boundary selection

✓ **8. Significance**

Period \_\_\_\_\_ Areas of Significance—Check and justify below

Specific dates \_\_\_\_\_ Builder/Architect \_\_\_\_\_

Statement of Significance *(in one paragraph)*

- summary paragraph
- completeness
- clarity
- applicable criteria
- justification of areas checked
- relating significance to the resource
- context
- relationship of integrity to significance
- justification of exception
- other

MRA statement of significance expanded -  
also statement for this property.

**9. Major Bibliographical References**

**10. Geographical Data**

Acreege of nominated property \_\_\_\_\_

Quadrangle name \_\_\_\_\_

UTM References \_\_\_\_\_

Verbal boundary description and justification \_\_\_\_\_

**11. Form Prepared By**

**12. State Historic Preservation Officer Certification**

The evaluated significance of this property within the state is:

\_\_\_ national \_\_\_ state \_\_\_ local

State Historic Preservation Officer signature \_\_\_\_\_

title \_\_\_\_\_

date \_\_\_\_\_

**13. Other**

- Maps
- Photographs
- Other

Questions concerning this nomination may be directed to \_\_\_\_\_

Signed \_\_\_\_\_ Date \_\_\_\_\_ Phone: \_\_\_\_\_







Please refer to the map in the  
Multiple Property Cover Sheet  
for this property

Multiple Property Cover Sheet Reference Number: 64000257