



# OWEN

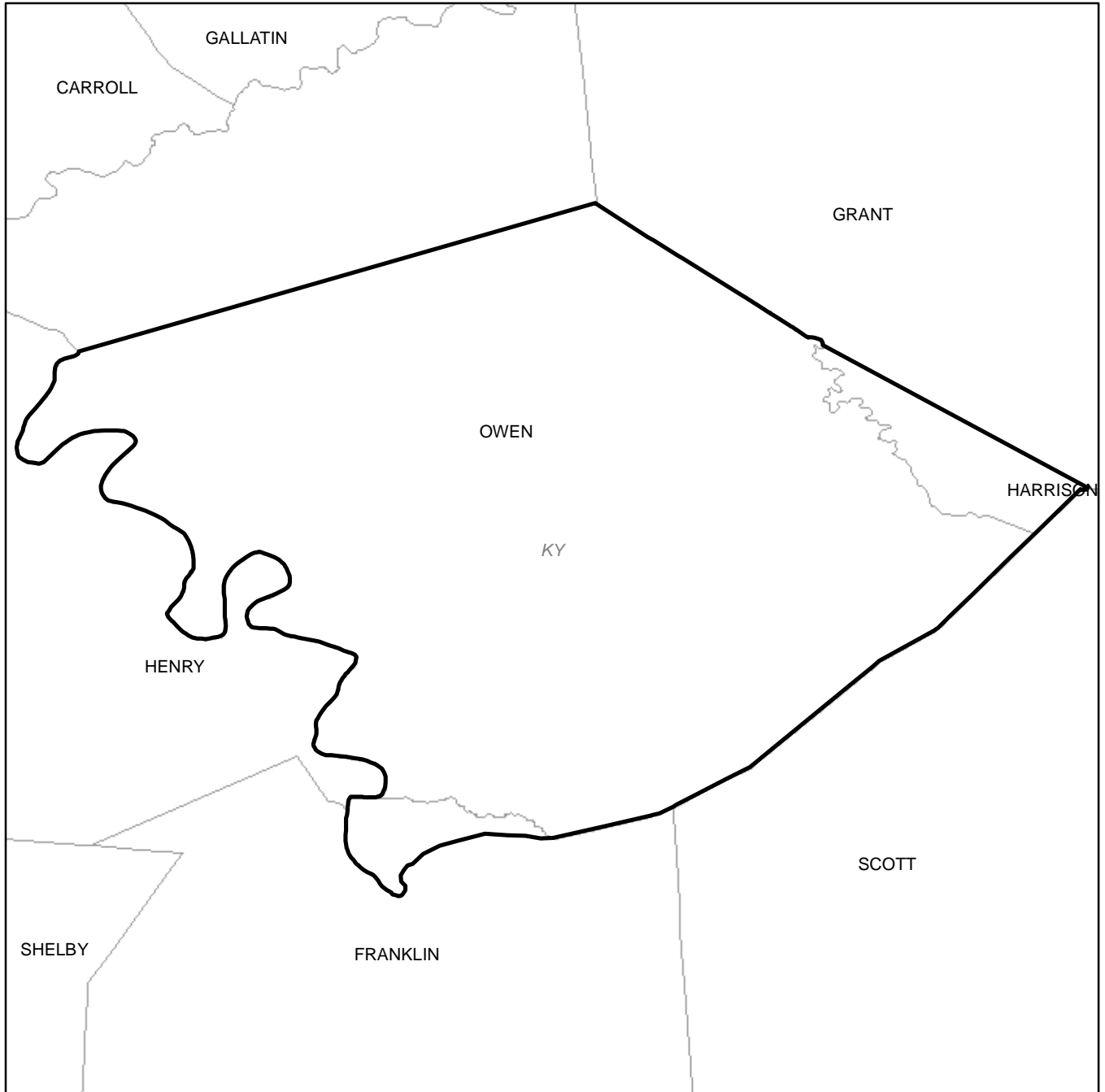
Version 1

Map scale is unavailable.

4/1/1819 - 11/15/1820

Heavy line depicts historical boundary.  
Base map shows present-day information.

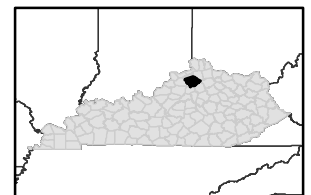
© The Newberry Library 2010



OWEN created from FRANKLIN, GALLATIN, PENDLETON, and SCOTT.

282 sq. mi.

(Ky. Acts 1818-1819, 27th assy., ch. 387, sec. 1/pp. 702-705)





# OWEN

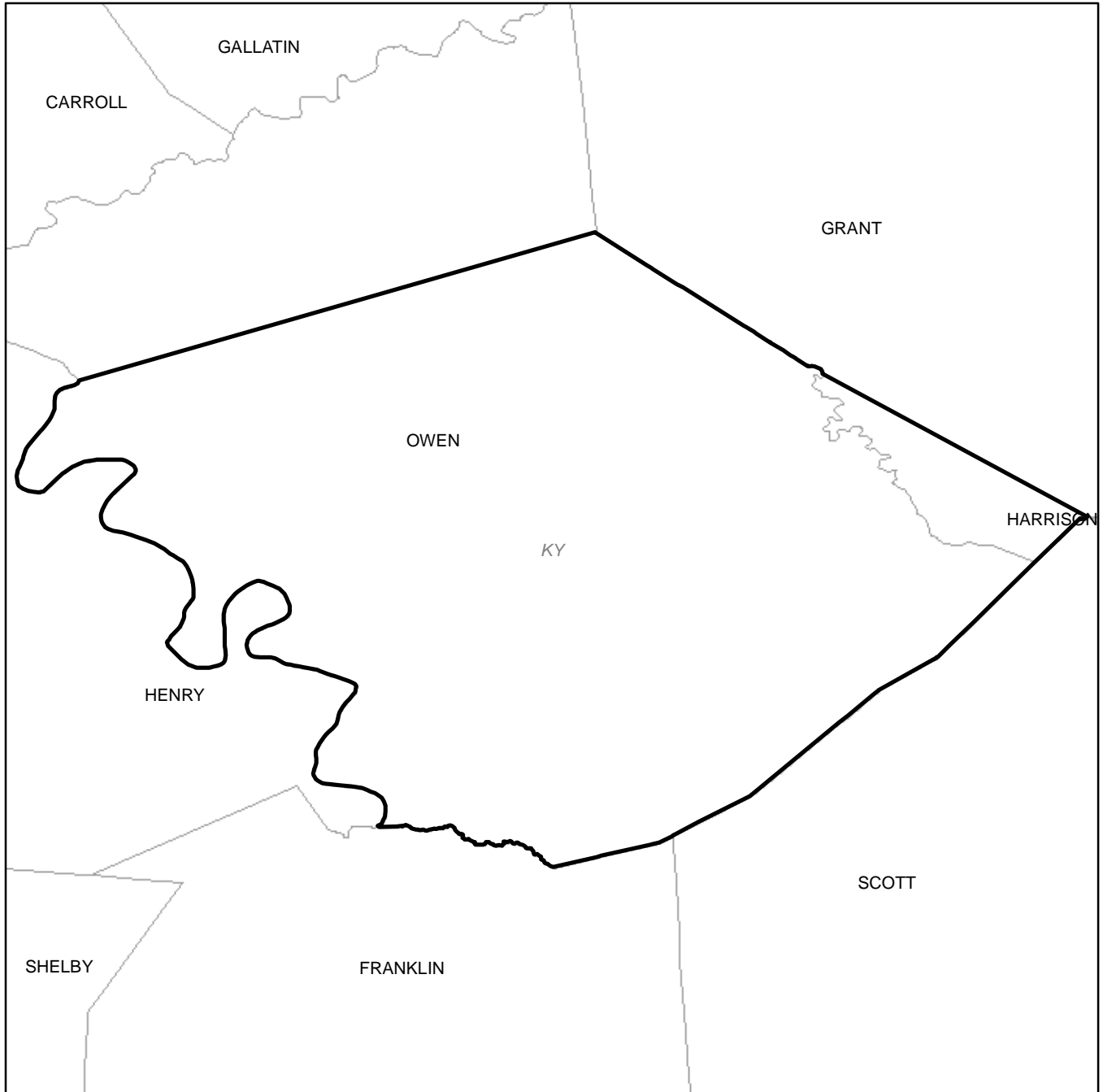
Version 2

11/16/1820 - 2/28/1821

Heavy line depicts historical boundary.  
Base map shows present-day information.

Map scale is unavailable.

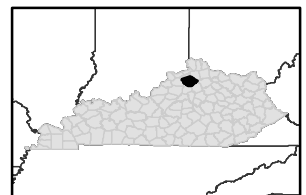
© The Newberry Library 2010



OWEN lost to FRANKLIN.

276 sq. mi.

(Ky. Acts 1820, 29th assy., ch. 23/p. 31)





# OWEN

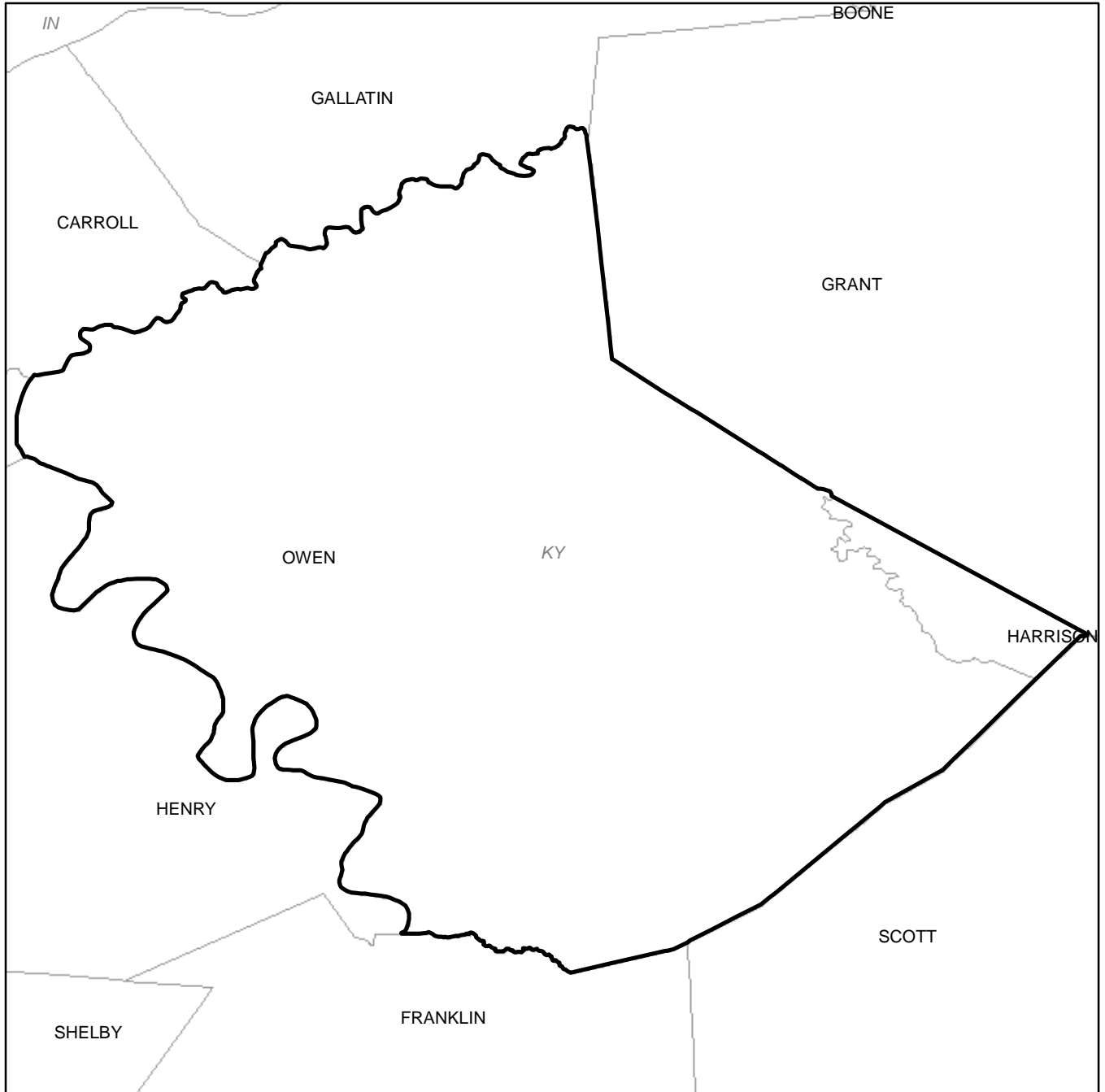
Version 3

3/1/1821 - 2/29/1828

Map scale is unavailable.

© The Newberry Library 2010

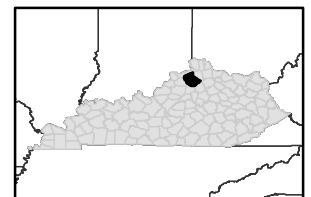
Heavy line depicts historical boundary.  
Base map shows present-day information.



OWEN gained from GALLATIN.

362 sq. mi.

(Ky. Acts 1820, 29th assy., ch. 154, sec. 1/pp. 196-197)





# OWEN

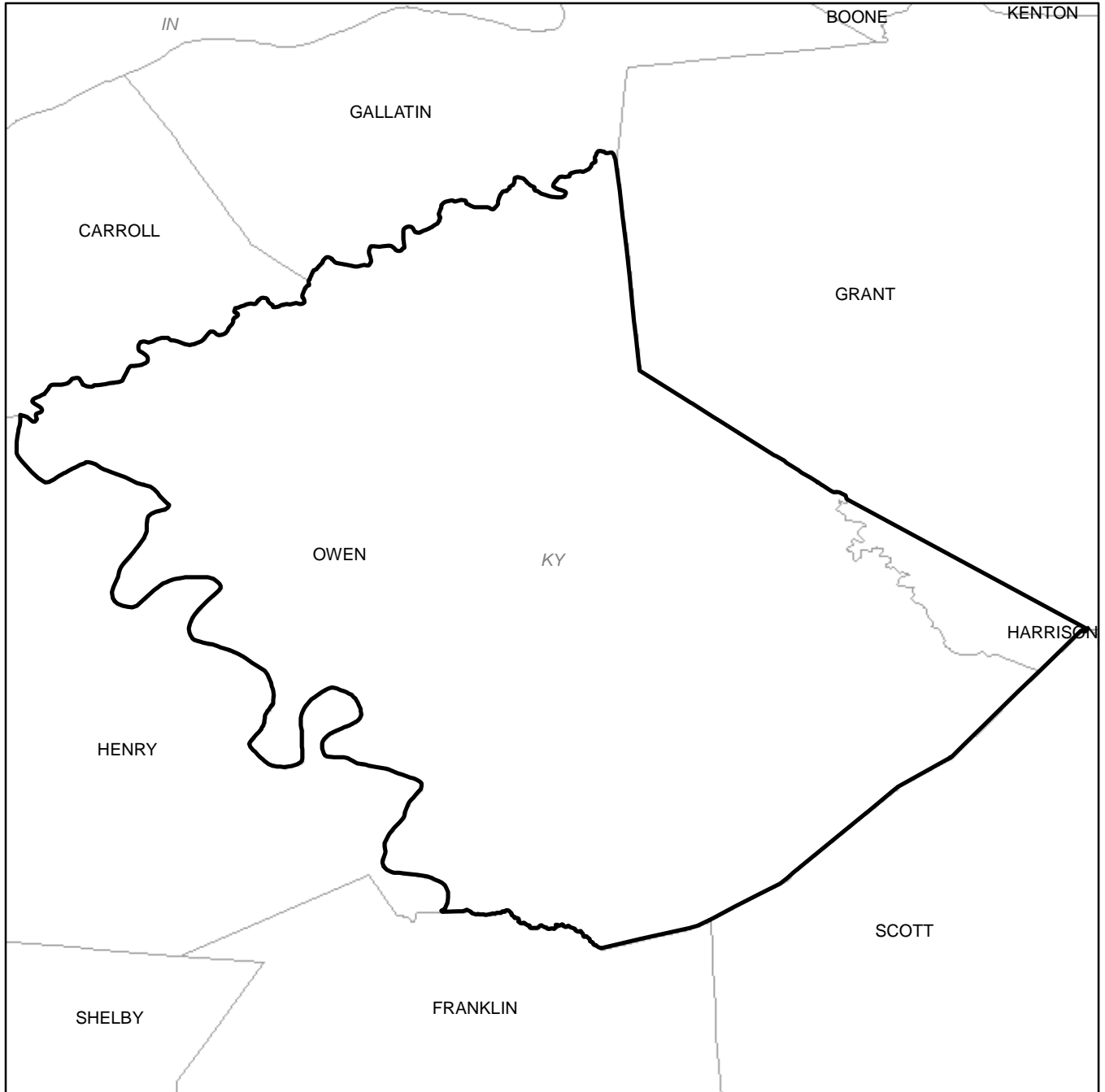
Version 4

3/1/1828 - 2/8/1876

Map scale is unavailable.

© The Newberry Library 2010

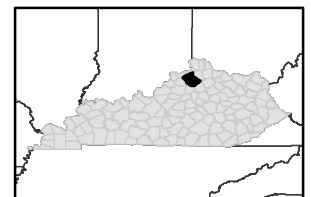
Heavy line depicts historical boundary.  
Base map shows present-day information.



OWEN gained from GALLATIN.

(Ky. Acts 1827-1828, 36th assy., ch. 92, sec. 1/p. 97)

367 sq. mi.





# OWEN

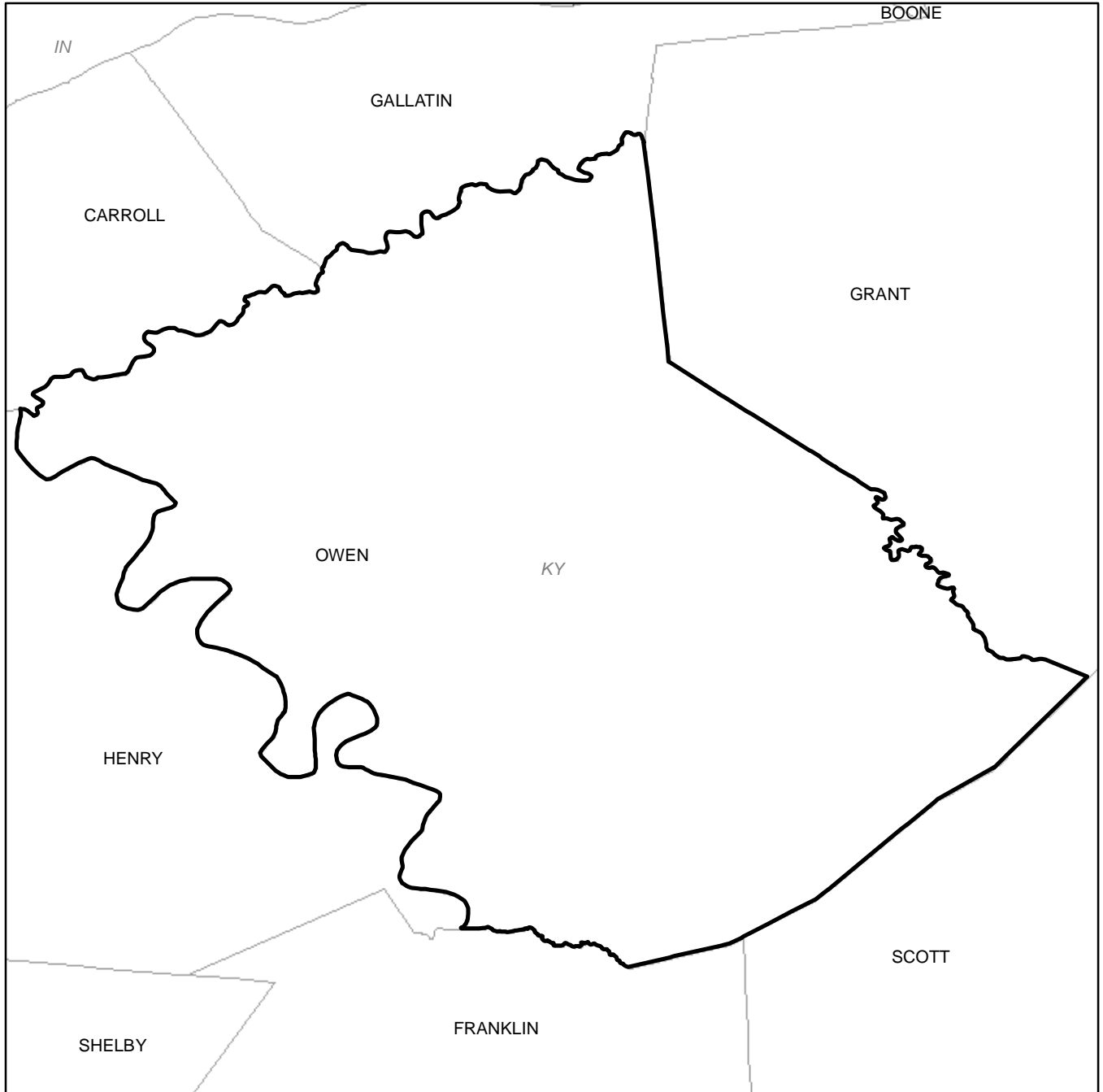
Version 5

2/9/1876 - 12/31/2000

Map scale is unavailable.

© The Newberry Library 2010

Heavy line depicts historical boundary.  
Base map shows present-day information.



OWEN lost to GRANT.

354 sq. mi.

(Ky. Acts 1875-1876, vol. 1, ch. 132, sec. 1/p. 268)

