



CAMPBELL

Version 1

5/10/1795 - 5/31/1797

Map scale is unavailable.

© The Newberry Library 2010

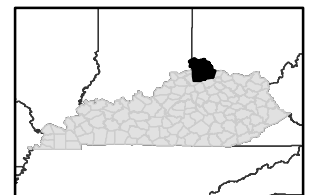
Heavy line depicts historical boundary.
Base map shows present-day information.



CAMPBELL created from HARRISON, MASON, and SCOTT.

1,215 sq. mi.

(Ky. Acts 1794, 3d assy., ch. 19, sec. 1/pp, 27-28)





CAMPBELL

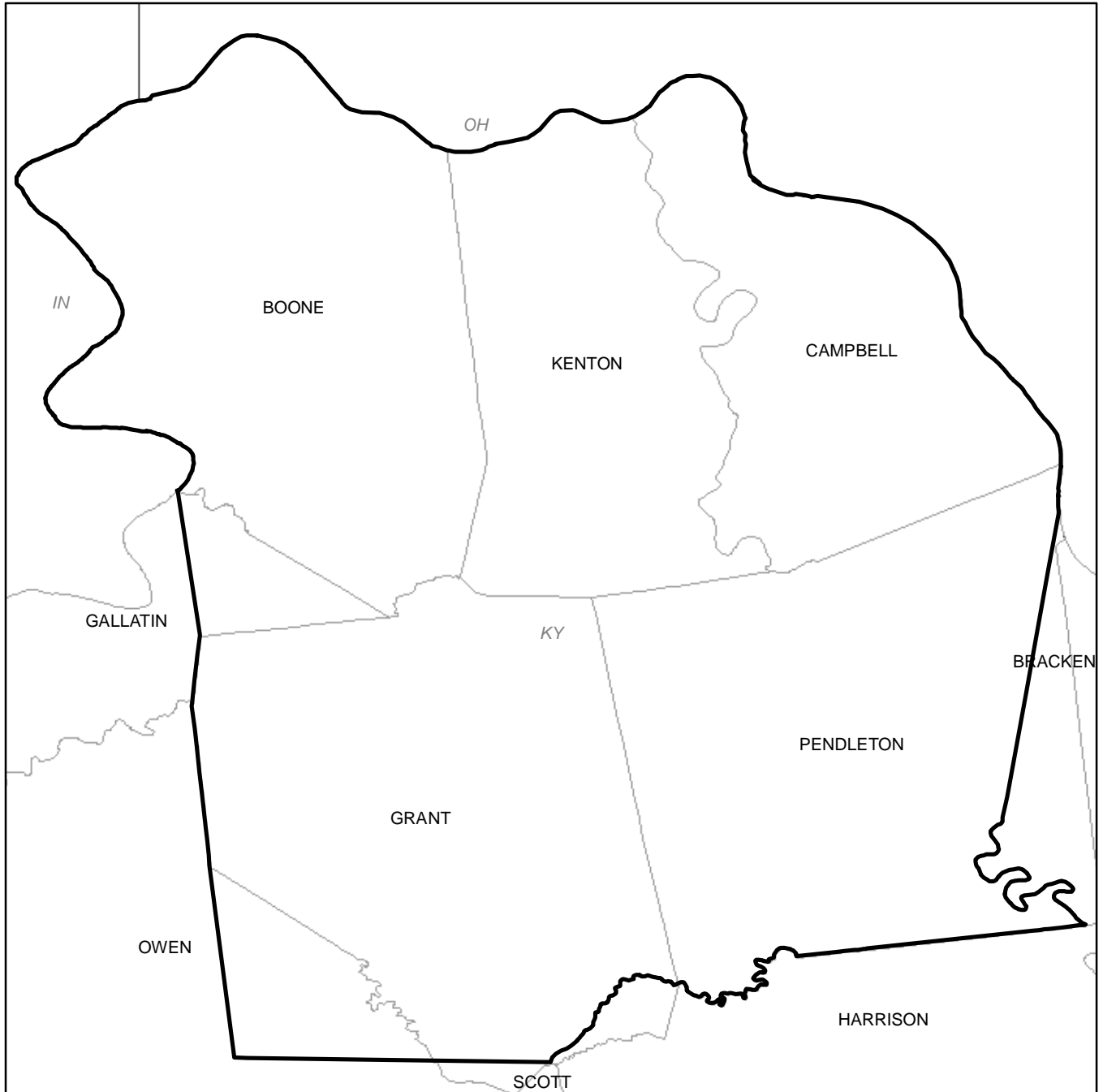
Version 2

6/1/1797 - 5/9/1799

Map scale is unavailable.

© The Newberry Library 2010

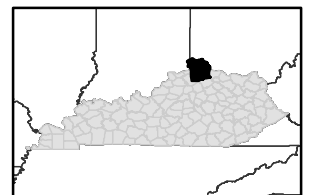
Heavy line depicts historical boundary.
Base map shows present-day information.



CAMPBELL lost to creation of BRACKEN.

1,138 sq. mi.

(Ky. Acts 1796-1797, 5th assy., 1st sess., sec. 1/pp. 5-6)





CAMPBELL

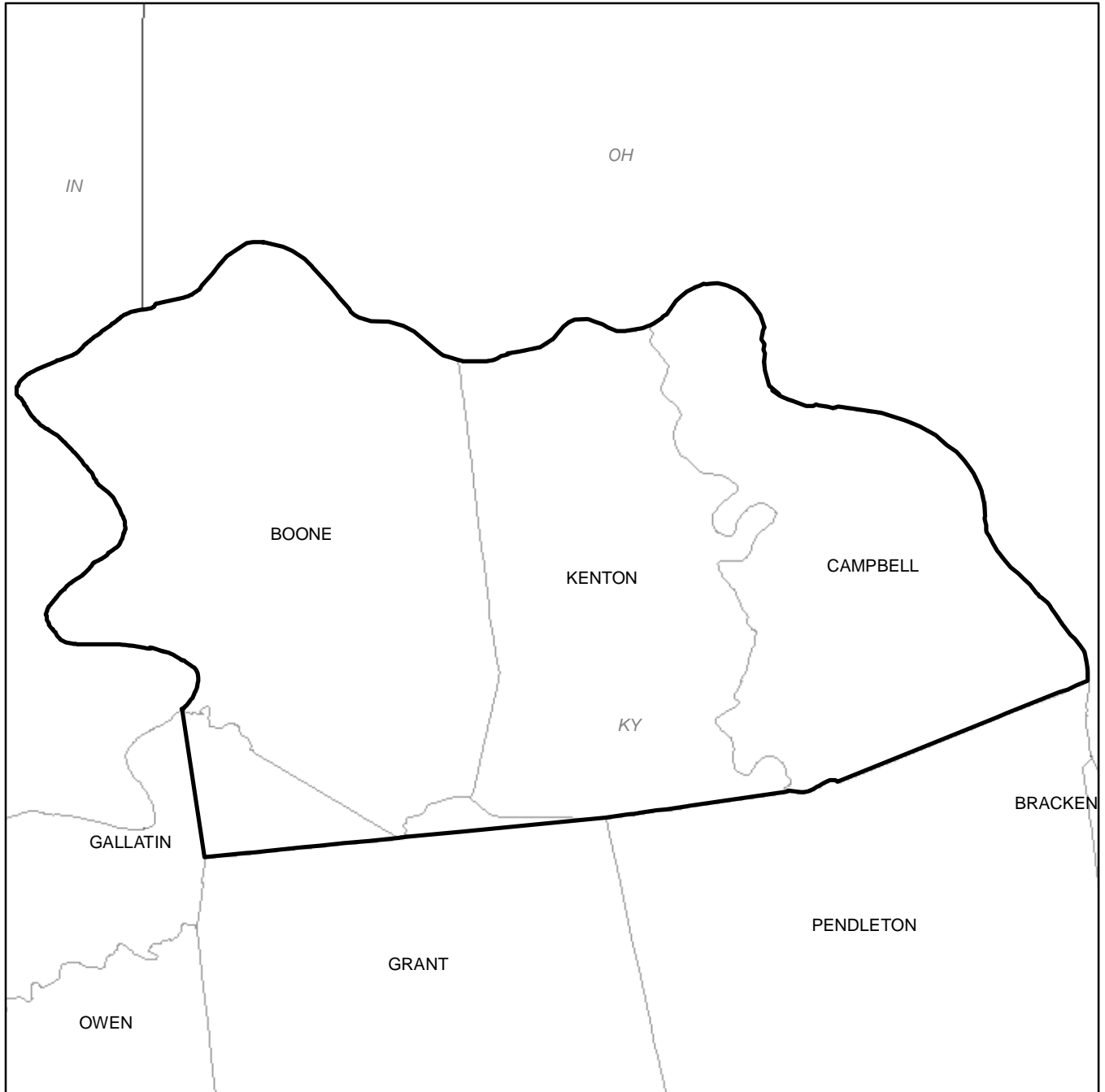
Version 3

5/10/1799 - 5/31/1799

Map scale is unavailable.

© The Newberry Library 2010

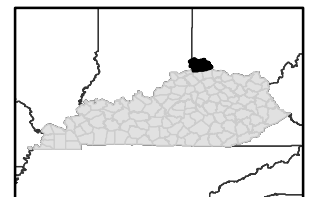
Heavy line depicts historical boundary.
Base map shows present-day information.



CAMPBELL lost to creation of PENDLETON.

608 sq. mi.

(Ky. Acts 1798-1799, 7th assy., ch. 47, sec. 1/pp. 59-61)





CAMPBELL

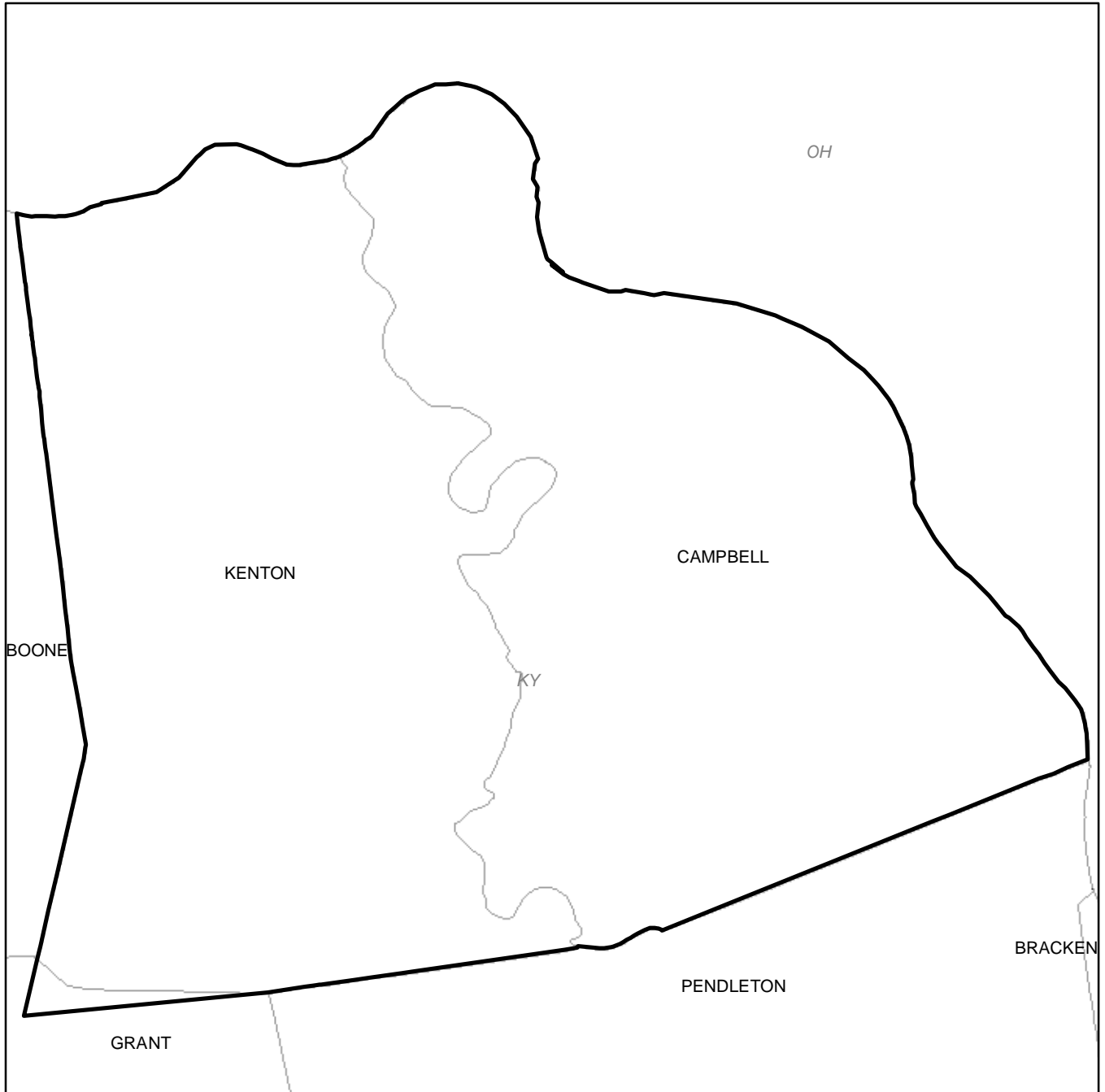
Version 4

6/1/1799 - 4/29/1840

Map scale is unavailable.

© The Newberry Library 2010

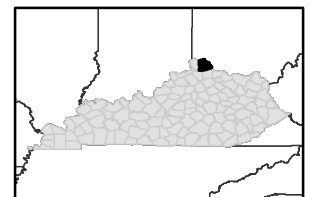
Heavy line depicts historical boundary.
Base map shows present-day information.



CAMPBELL lost to creation of BOONE.

326 sq. mi.

(Ky. Acts 1798-1799, 7th assy., ch. 4, sec. 1/pp. 7-9)





CAMPBELL

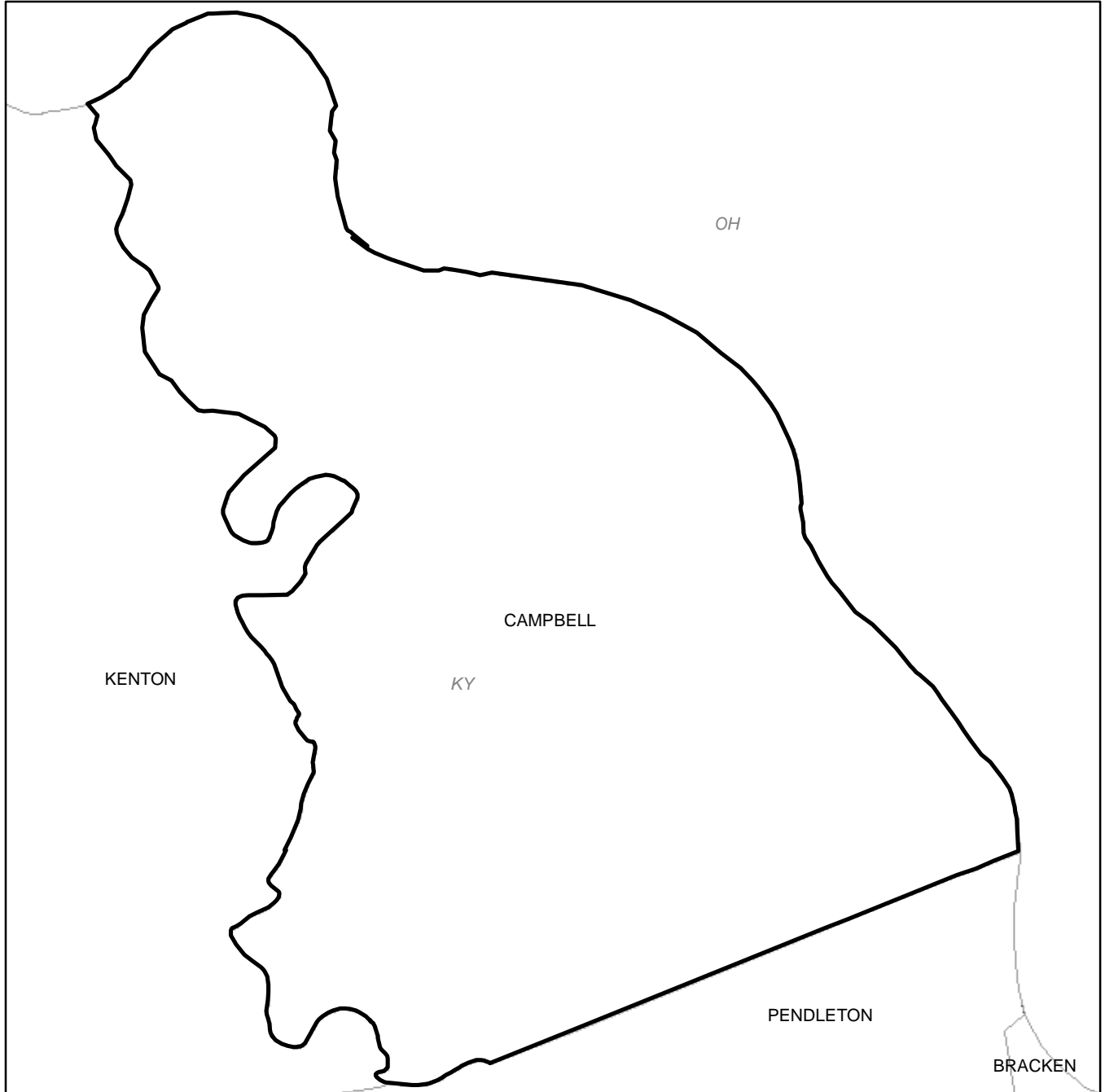
Version 5

4/30/1840 - 12/31/2000

Map scale is unavailable.

© The Newberry Library 2010

Heavy line depicts historical boundary.
Base map shows present-day information.



CAMPBELL lost to creation of KENTON.

159 sq. mi.

(Ky. Acts 1839-1840, ch. 175, sec. 1/pp. 109-111)

