



CARROLL

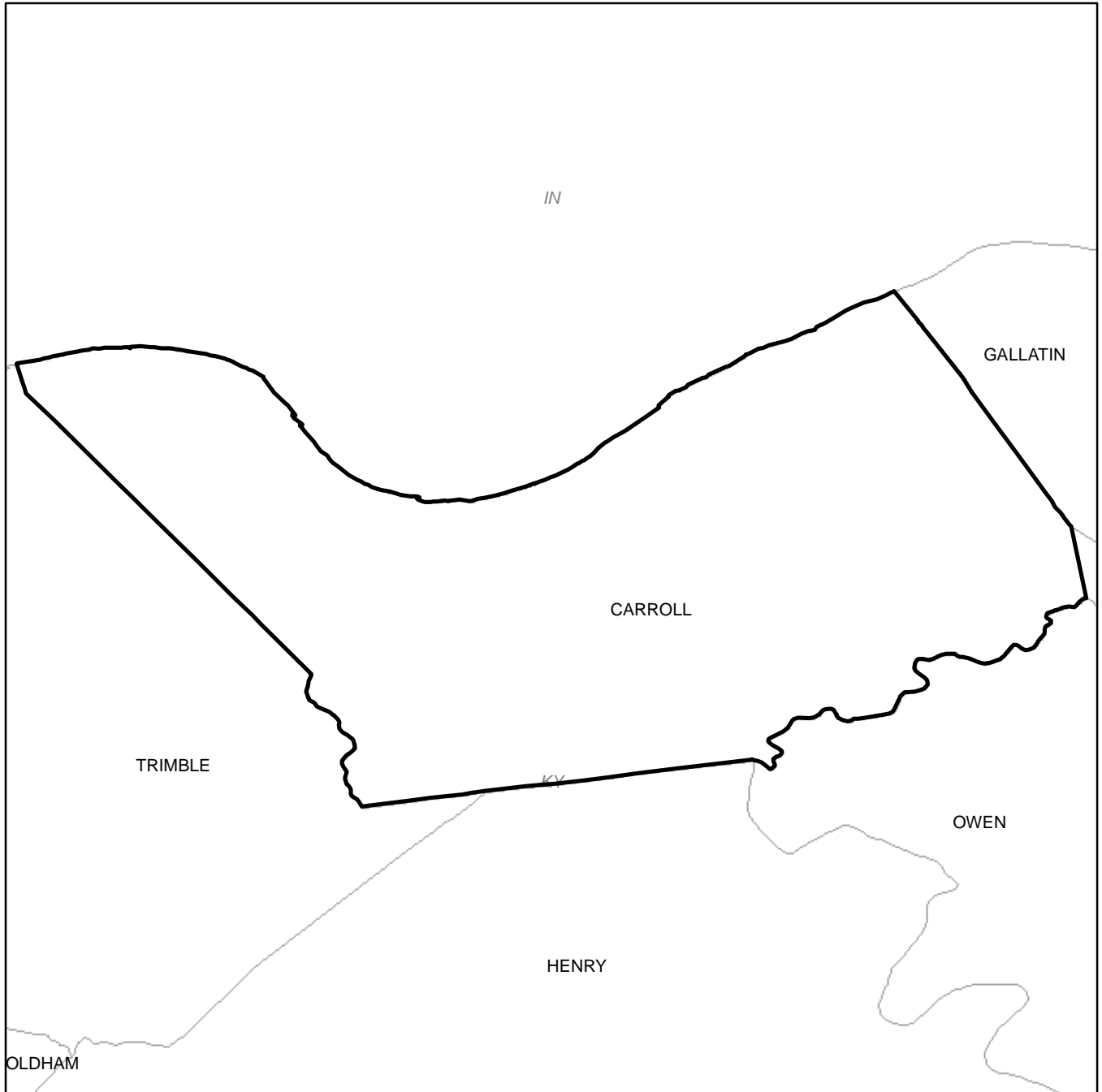
Version 1

3/1/1838 - 2/4/1872

Map scale is unavailable.

© The Newberry Library 2010

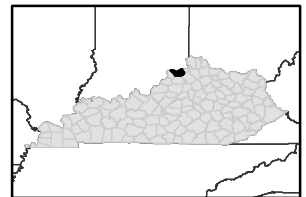
Heavy line depicts historical boundary.
Base map shows present-day information.



CARROLL created from GALLATIN and TRIMBLE.

136 sq. mi.

(Ky. Acts 1837-1838, ch. 773, sec. 1/pp. 170-172)





CARROLL

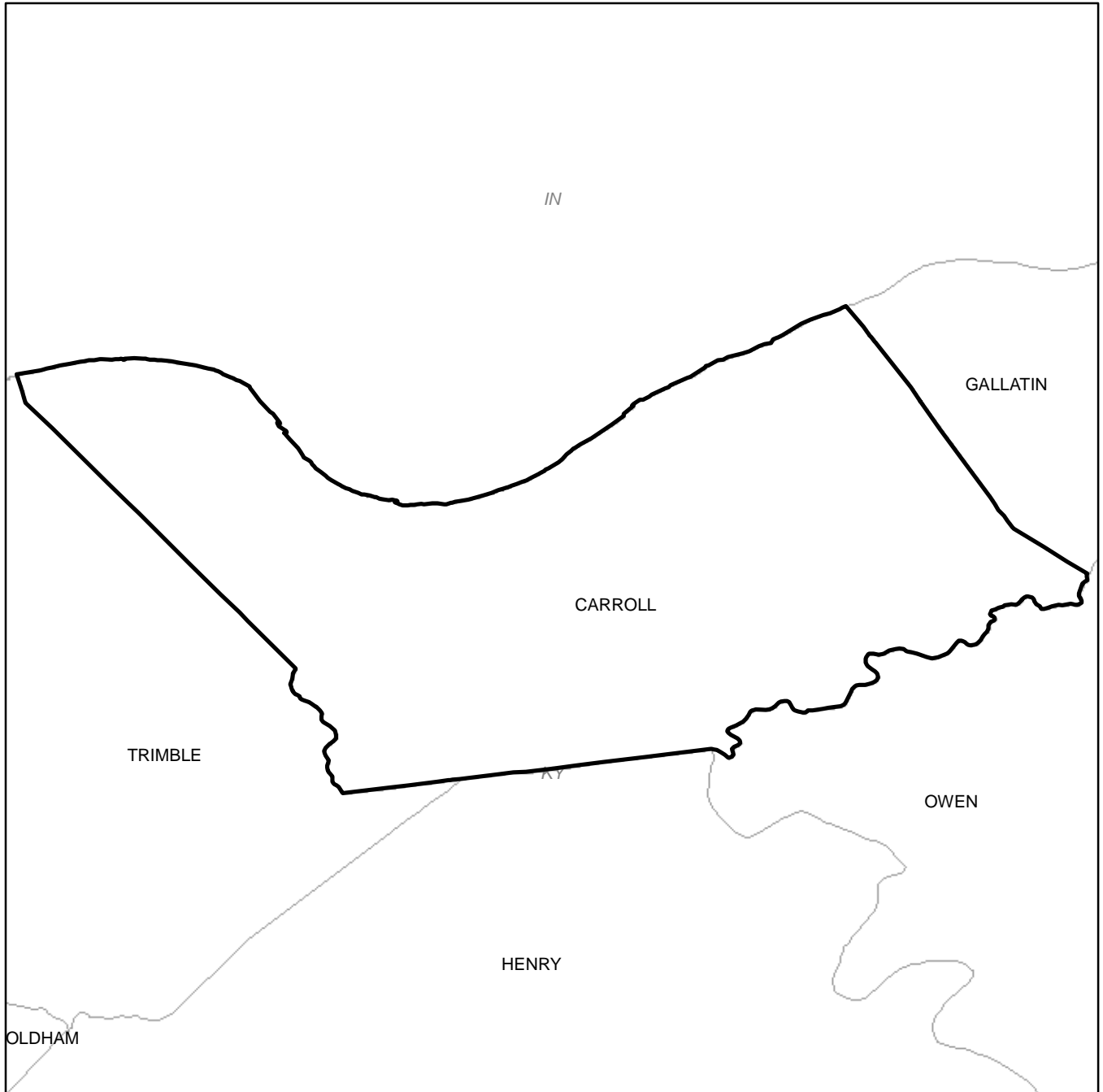
Version 2

2/5/1872 - 12/31/2000

Map scale is unavailable.

© The Newberry Library 2010

Heavy line depicts historical boundary.
Base map shows present-day information.



CARROLL gained from GALLATIN.

137 sq. mi.

(Ky. Acts 1871-1872, vol. 1, ch. 193, sec. 1/p. 14)

