



GALLATIN

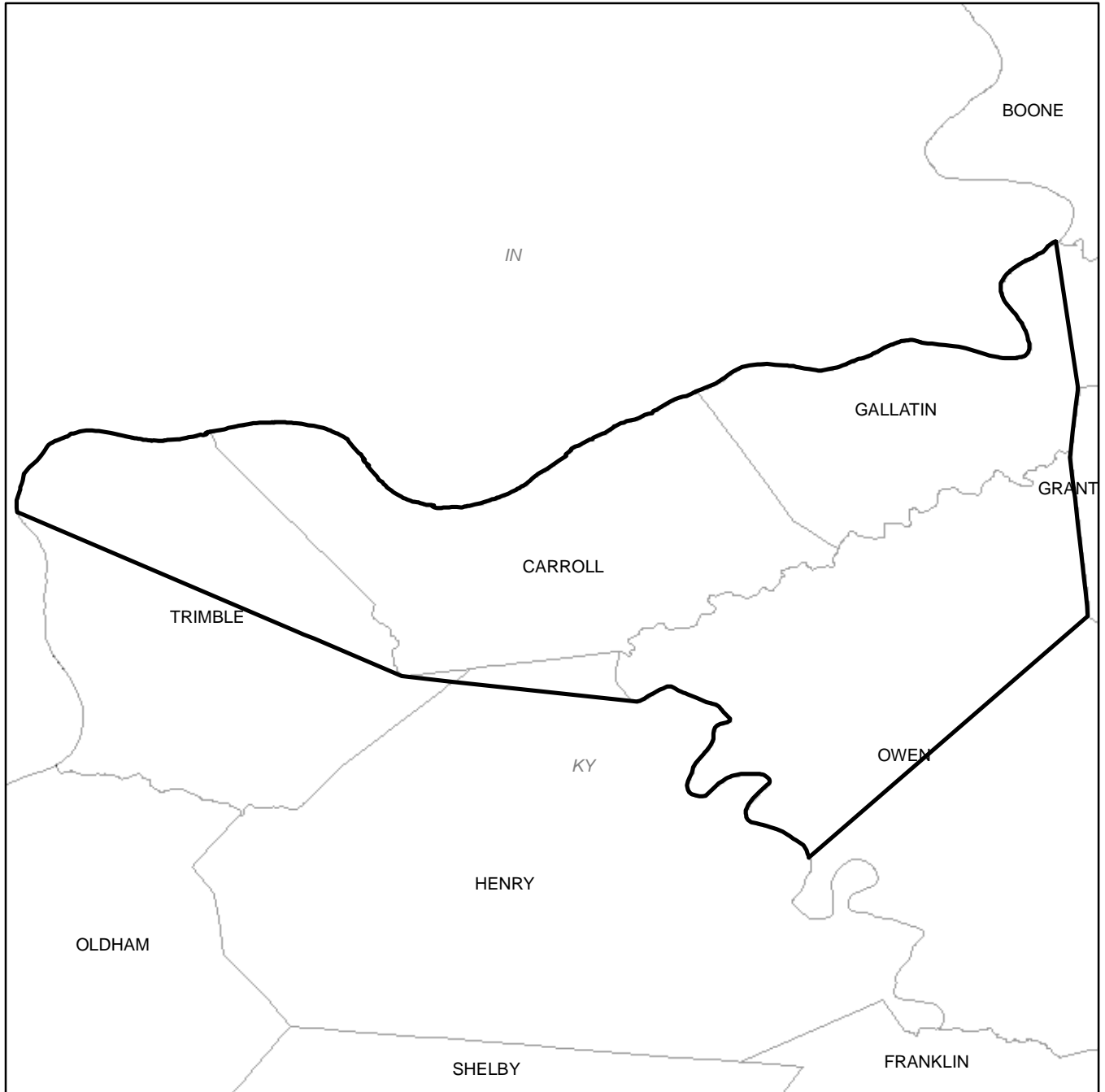
Version 1

5/13/1799 - 3/31/1819

Map scale is unavailable.

© The Newberry Library 2010

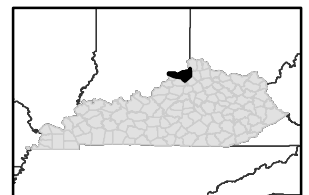
Heavy line depicts historical boundary.
Base map shows present-day information.



GALLATIN created from FRANKLIN and SHELBY.

430 sq. mi.

(Ky. Acts 1798-1799, 7th assy., ch. 58, sec. 1/pp. 79-81)





GALLATIN

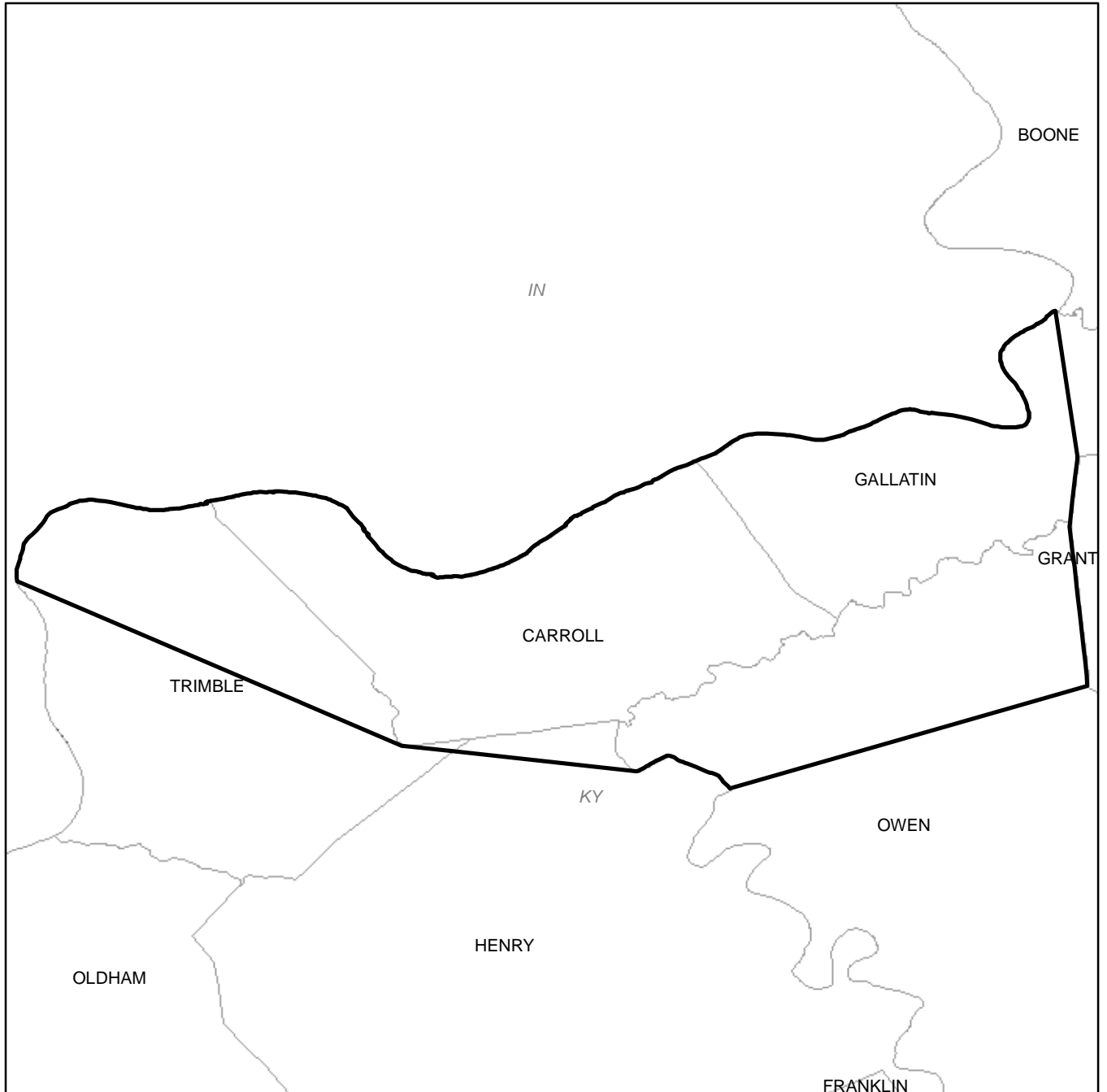
Version 2

4/1/1819 - 12/26/1820

Map scale is unavailable.

© The Newberry Library 2010

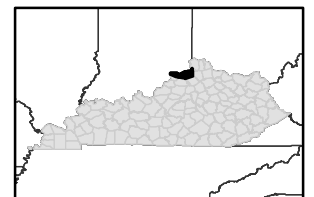
Heavy line depicts historical boundary.
Base map shows present-day information.



GALLATIN lost to creation of OWEN.

380 sq. mi.

(Ky. Acts 1818-1819, 27th assy., ch. 387, sec. 1/pp. 702-705)





GALLATIN

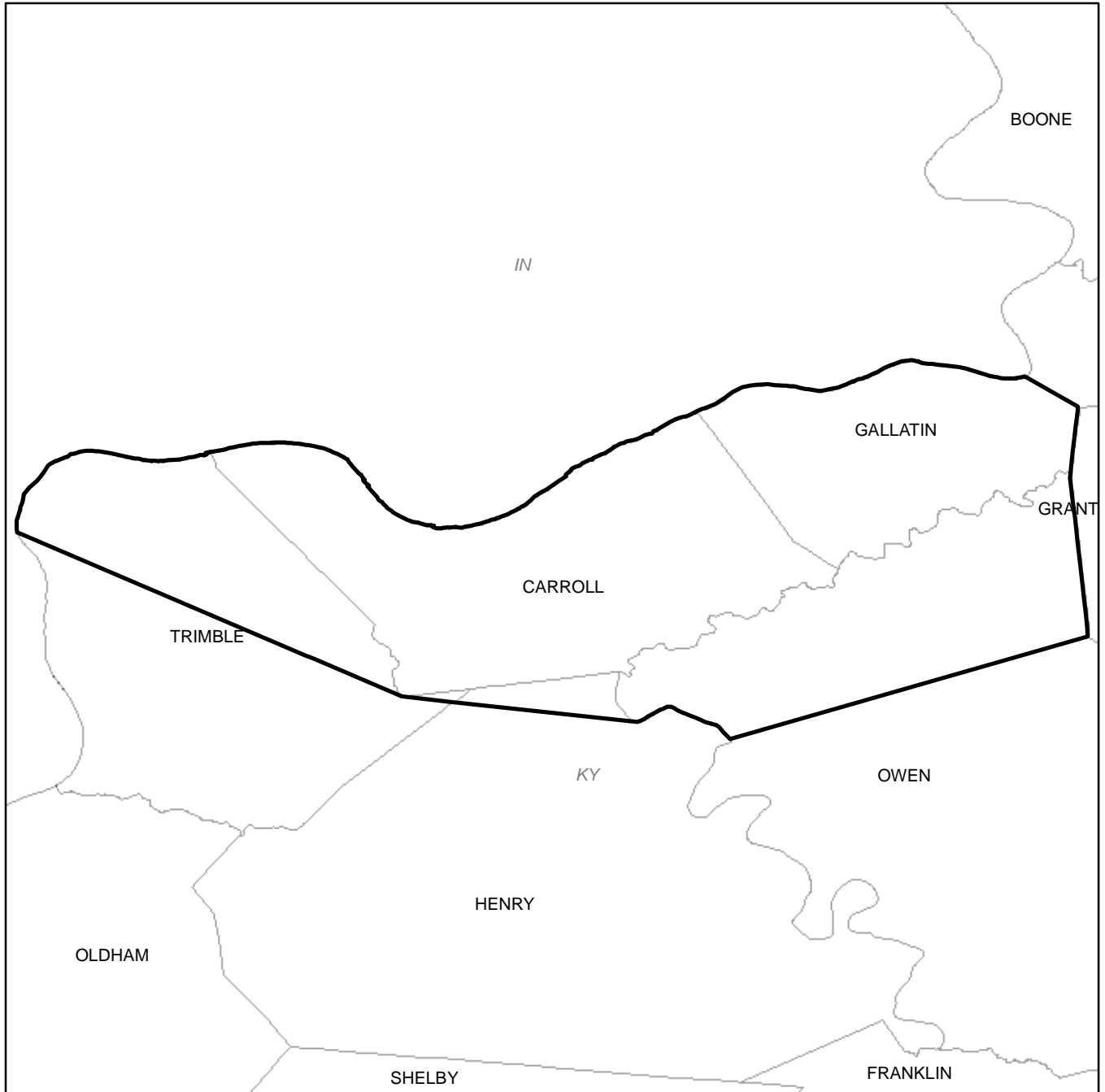
Version 3

12/27/1820 - 2/28/1821

Map scale is unavailable.

© The Newberry Library 2010

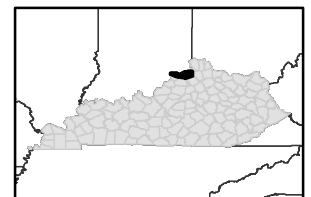
Heavy line depicts historical boundary.
Base map shows present-day information.



GALLATIN lost to BOONE.

371 sq. mi.

(Ky. Acts 1820, 29th assy., ch. 162, sec. 1/pp. 208-209)





GALLATIN

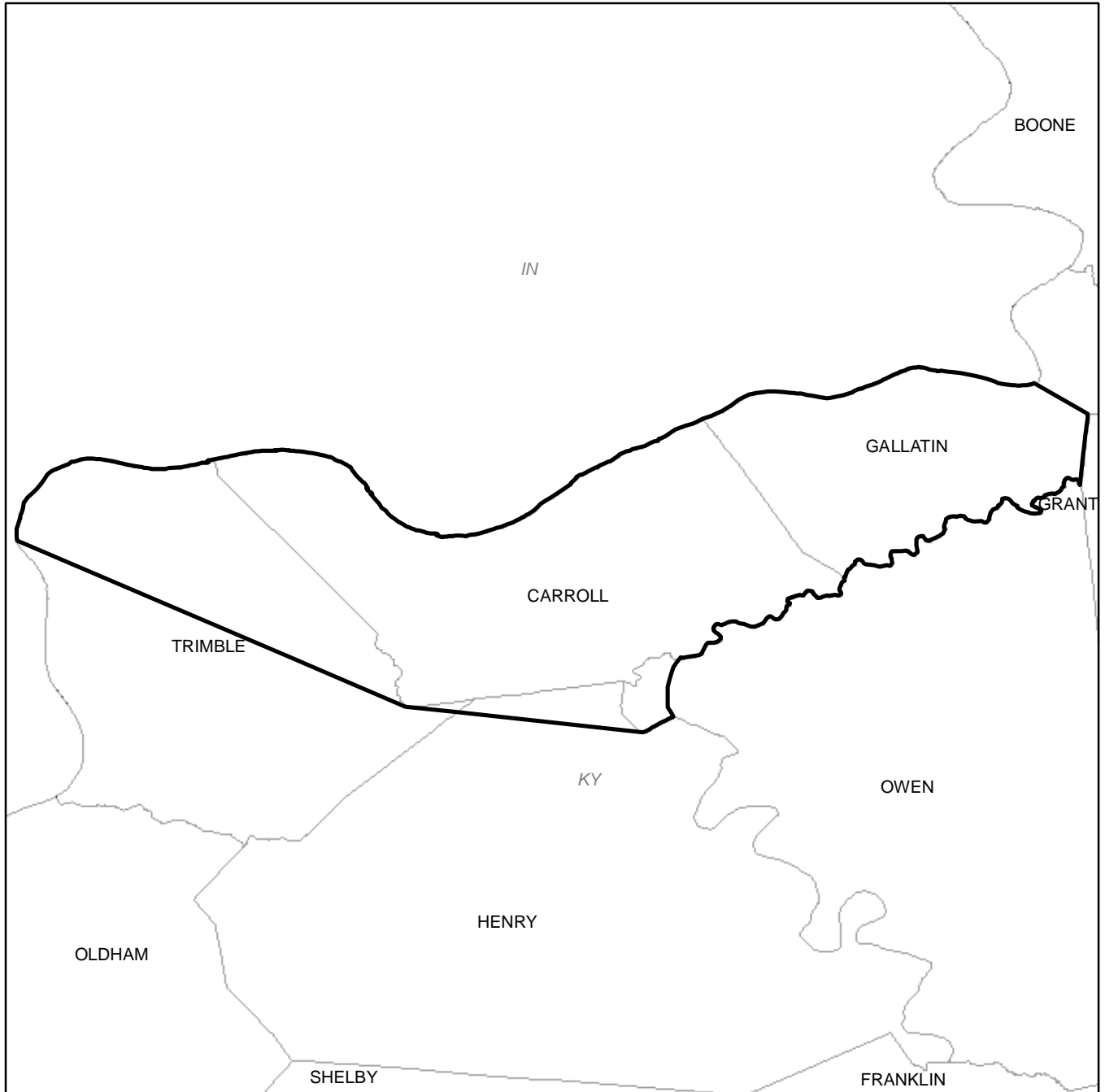
Version 4

3/1/1821 - 2/29/1828

Map scale is unavailable.

© The Newberry Library 2010

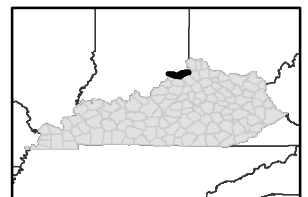
Heavy line depicts historical boundary.
Base map shows present-day information.



GALLATIN lost to OWEN.

284 sq. mi.

(Ky. Acts 1820, 29th assy., ch. 154, sec. 1/pp. 196-197)





GALLATIN

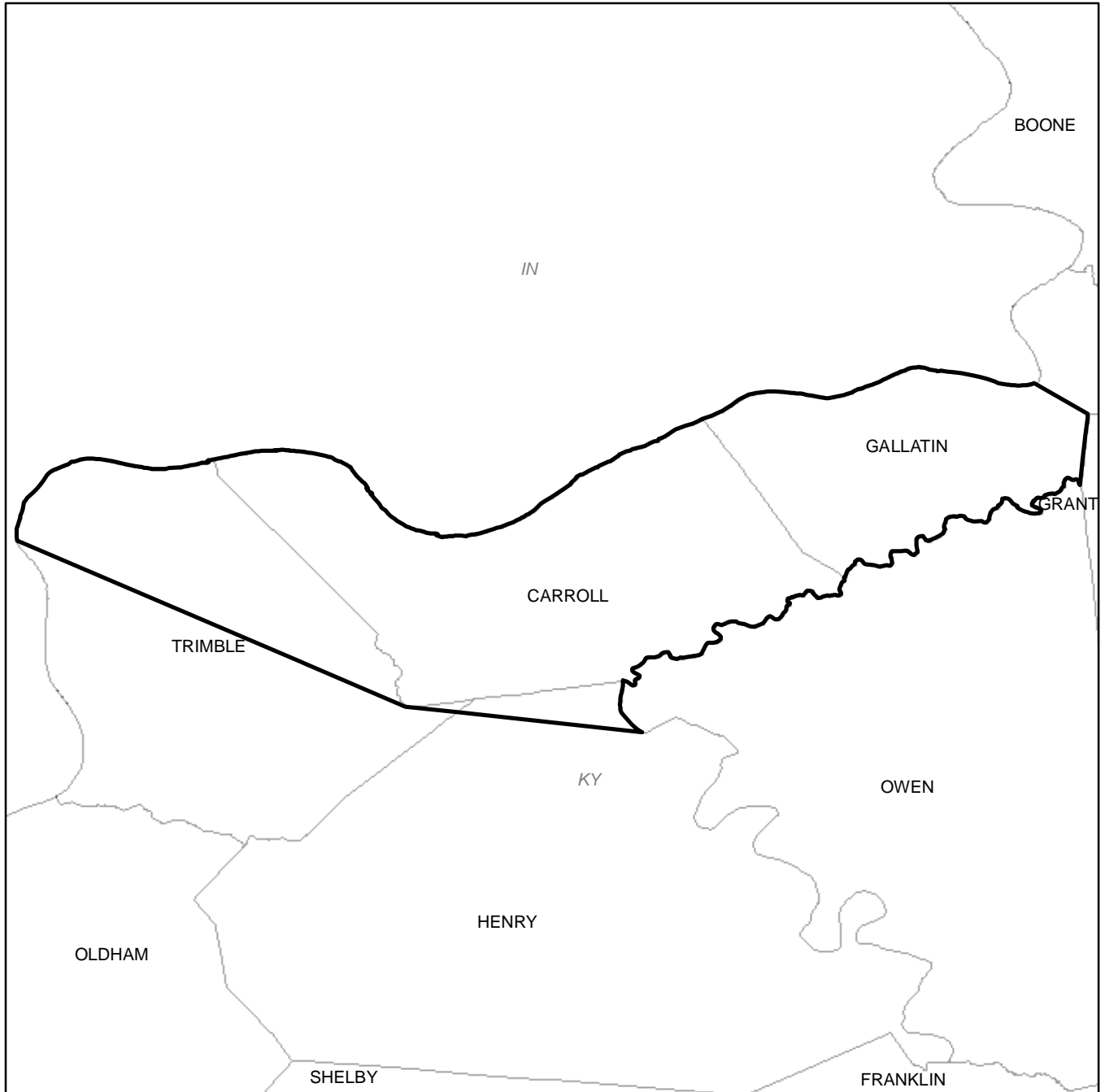
Version 5

3/1/1828 - 2/8/1837

Map scale is unavailable.

© The Newberry Library 2010

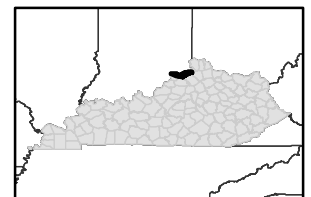
Heavy line depicts historical boundary.
Base map shows present-day information.



GALLATIN lost to OWEN.

280 sq. mi.

(Ky. Acts 1827-1828, 36th assy., ch. 92, sec. 1/p. 97)





GALLATIN

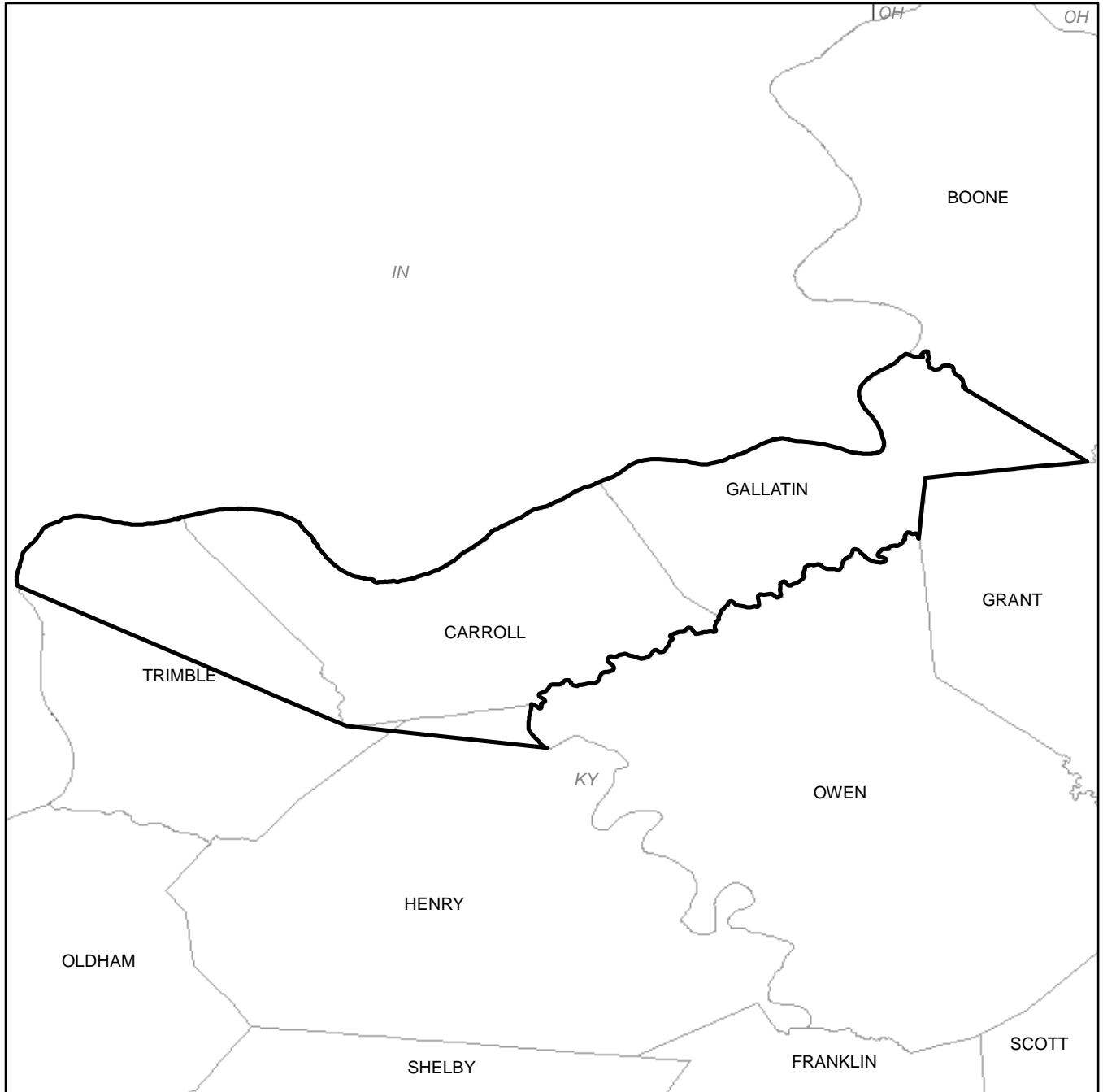
Version 6

2/9/1837 - 2/28/1837

Map scale is unavailable.

© The Newberry Library 2010

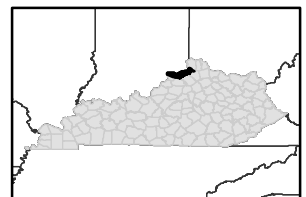
Heavy line depicts historical boundary.
Base map shows present-day information.



GALLATIN gained from BOONE.

311 sq. mi.

(Ky. Acts 1836-1837, ch. 248, sec. 12/pp. 141-143; Ky. Acts 1837-1838, ch. 480, sec. 1/pp. 9-11)





GALLATIN

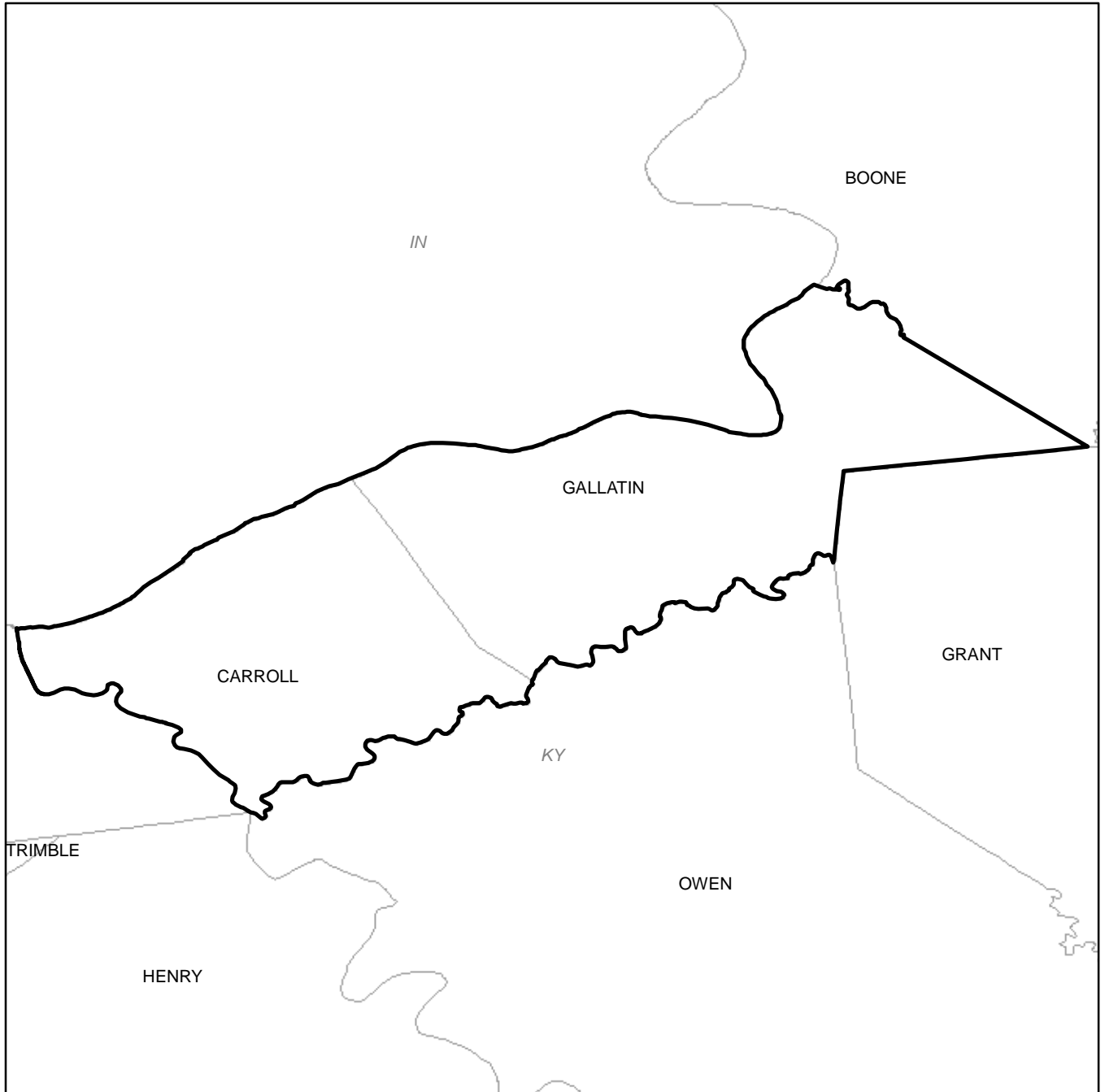
Version 7

3/1/1837 - 2/28/1838

Map scale is unavailable.

© The Newberry Library 2010

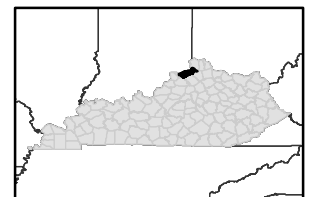
Heavy line depicts historical boundary.
Base map shows present-day information.



GALLATIN lost to creation of TRIMBLE.

182 sq. mi.

(Ky. Acts 1836-1837, ch. 248, sec. 1/pp. 141-143, ch. 362, sec. 1/pp. 239-240, and ch. 369, sec. 6/pp. 249-250)





GALLATIN

Version 8

3/1/1838 - 2/26/1867

Map scale is unavailable.

© The Newberry Library 2010

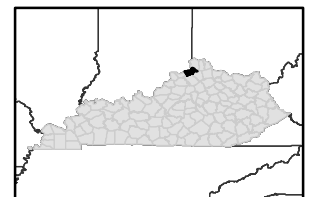
Heavy line depicts historical boundary.
Base map shows present-day information.



GALLATIN lost to creation of CARROLL.

106 sq. mi.

(Ky. Acts 1837-1838, ch. 773, sec. 1/pp. 170-172)





GALLATIN

Version 9

2/27/1867 - 2/25/1868

Map scale is unavailable.

© The Newberry Library 2010

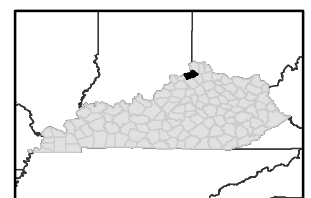
Heavy line depicts historical boundary.
Base map shows present-day information.



GALLATIN gained from GRANT (act repealed 26 February 1868).

119 sq. mi.

(Ky. Acts 1867, Jan. adj. sess., ch. 1551, sec. 1/pp. 142-143)





GALLATIN

Version 10

2/26/1868 - 2/4/1872

Map scale is unavailable.

© The Newberry Library 2010

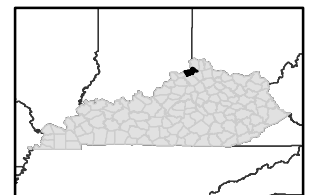
Heavy line depicts historical boundary.
Base map shows present-day information.



GALLATIN lost to GRANT (repealed act of 27 February 1867).

106 sq. mi.

(Ky. Acts 1867-1868, vol. 2, ch. 569, sec. 1/p. 15)





GALLATIN

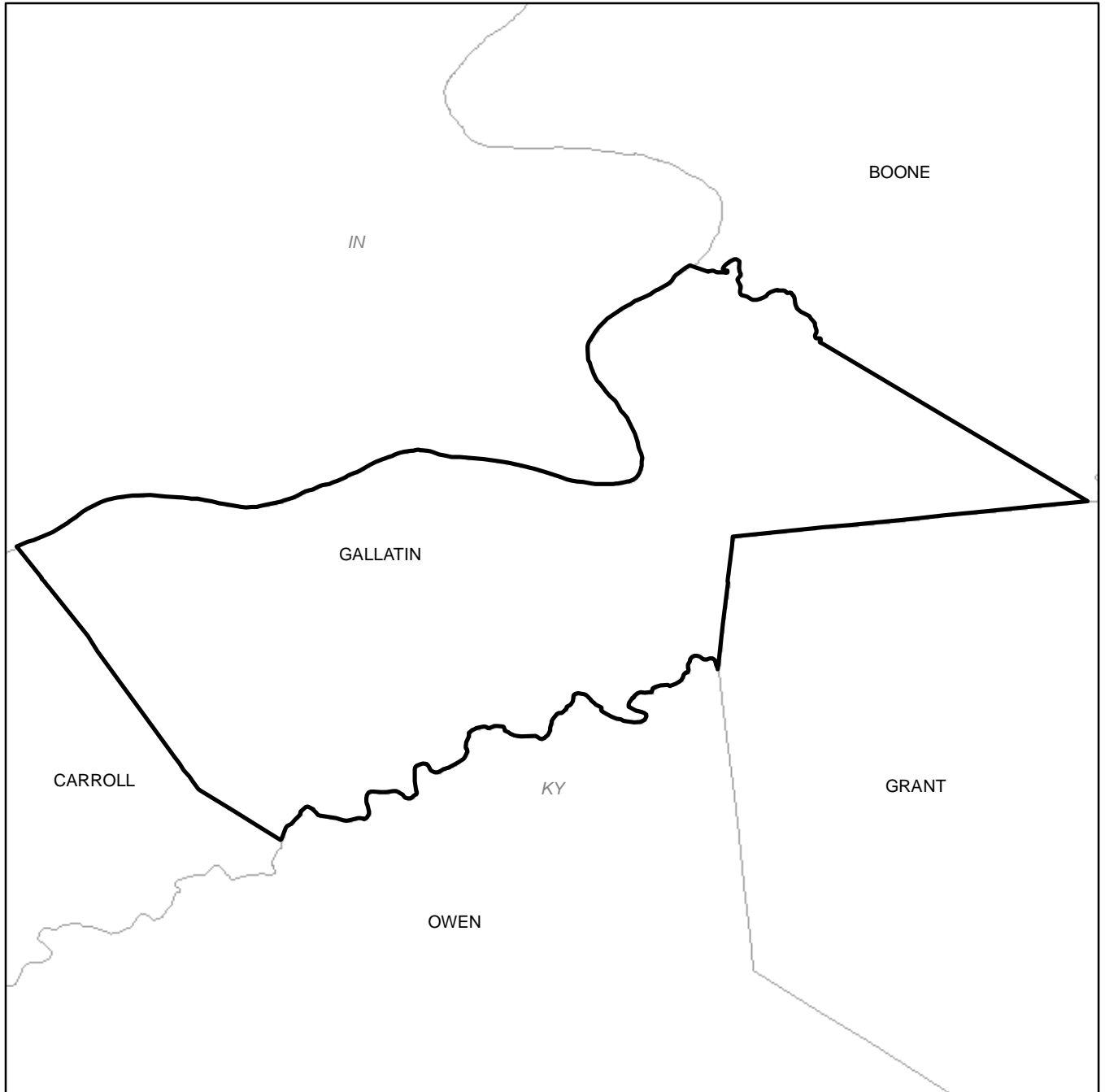
Version 11

2/5/1872 - 12/31/2000

Map scale is unavailable.

© The Newberry Library 2010

Heavy line depicts historical boundary.
Base map shows present-day information.



GALLATIN lost to CARROLL.

105 sq. mi.

(Ky. Acts 1871-1872, vol. 1, ch. 193, sec. 1/p. 14)

