



GRANT

Version 1

4/1/1820 - 1/5/1827

Map scale is unavailable.

© The Newberry Library 2010

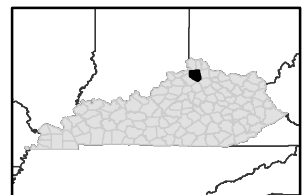
Heavy line depicts historical boundary.
Base map shows present-day information.



GRANT created from PENDLETON.

237 sq. mi.

(Ky. Acts 1819-1820, 28th assy., ch. 561, sec. 1/pp. 944-946)





GRANT

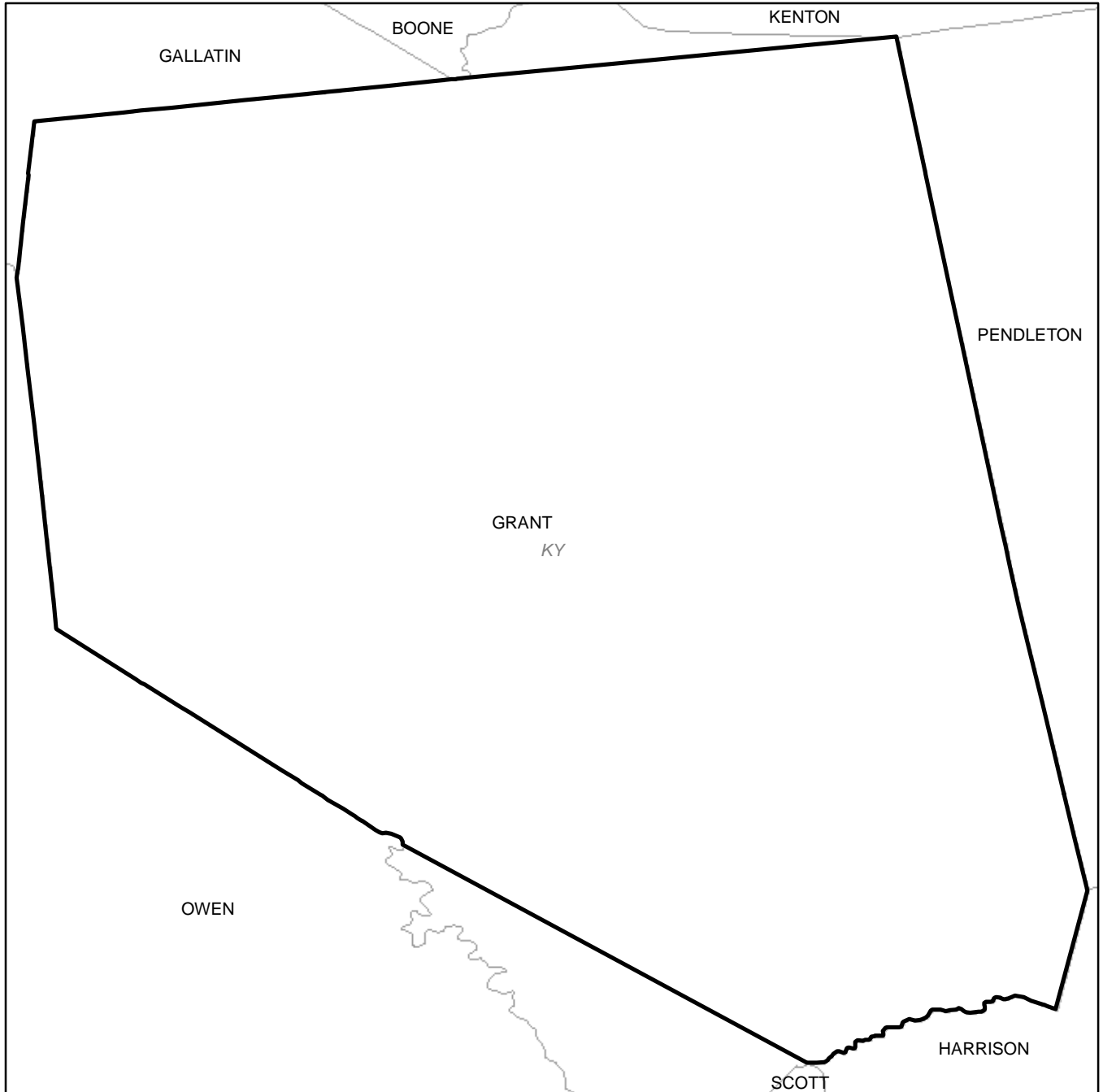
Version 2

1/6/1827 - 12/31/1851

Map scale is unavailable.

© The Newberry Library 2010

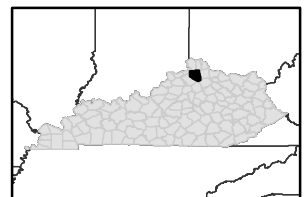
Heavy line depicts historical boundary.
Base map shows present-day information.



GRANT gained from HARRISON.

244 sq. mi.

(Ky. Acts 1826-1827, 35th assy., ch. 13/p. 18)





GRANT

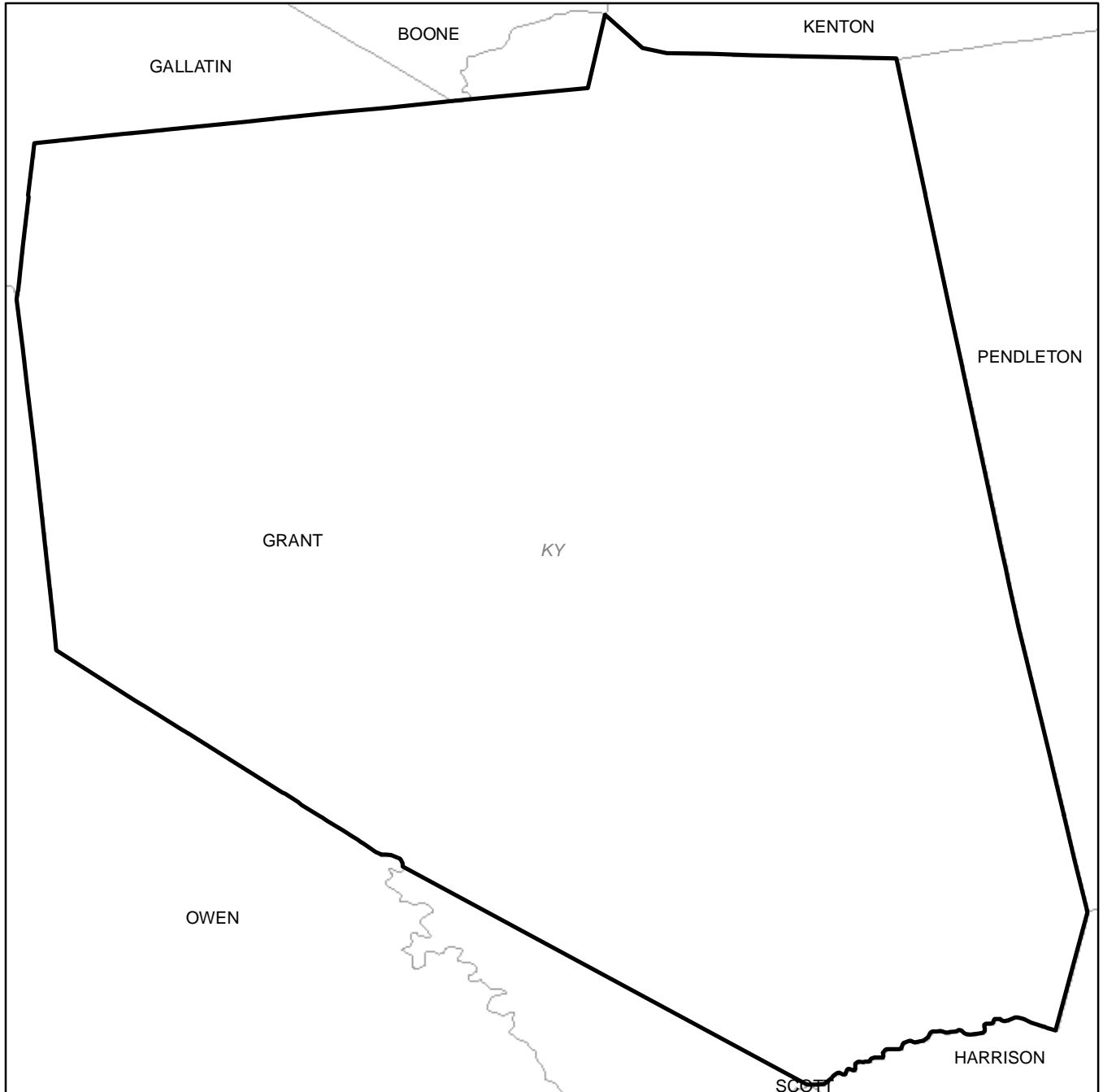
Version 3

1/1/1852 - 2/26/1867

Map scale is unavailable.

© The Newberry Library 2010

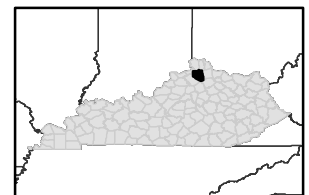
Heavy line depicts historical boundary.
Base map shows present-day information.



GRANT gained from KENTON.

246 sq. mi.

(Ky. Acts 1851-1852, ch. 191/p. 509)





GRANT

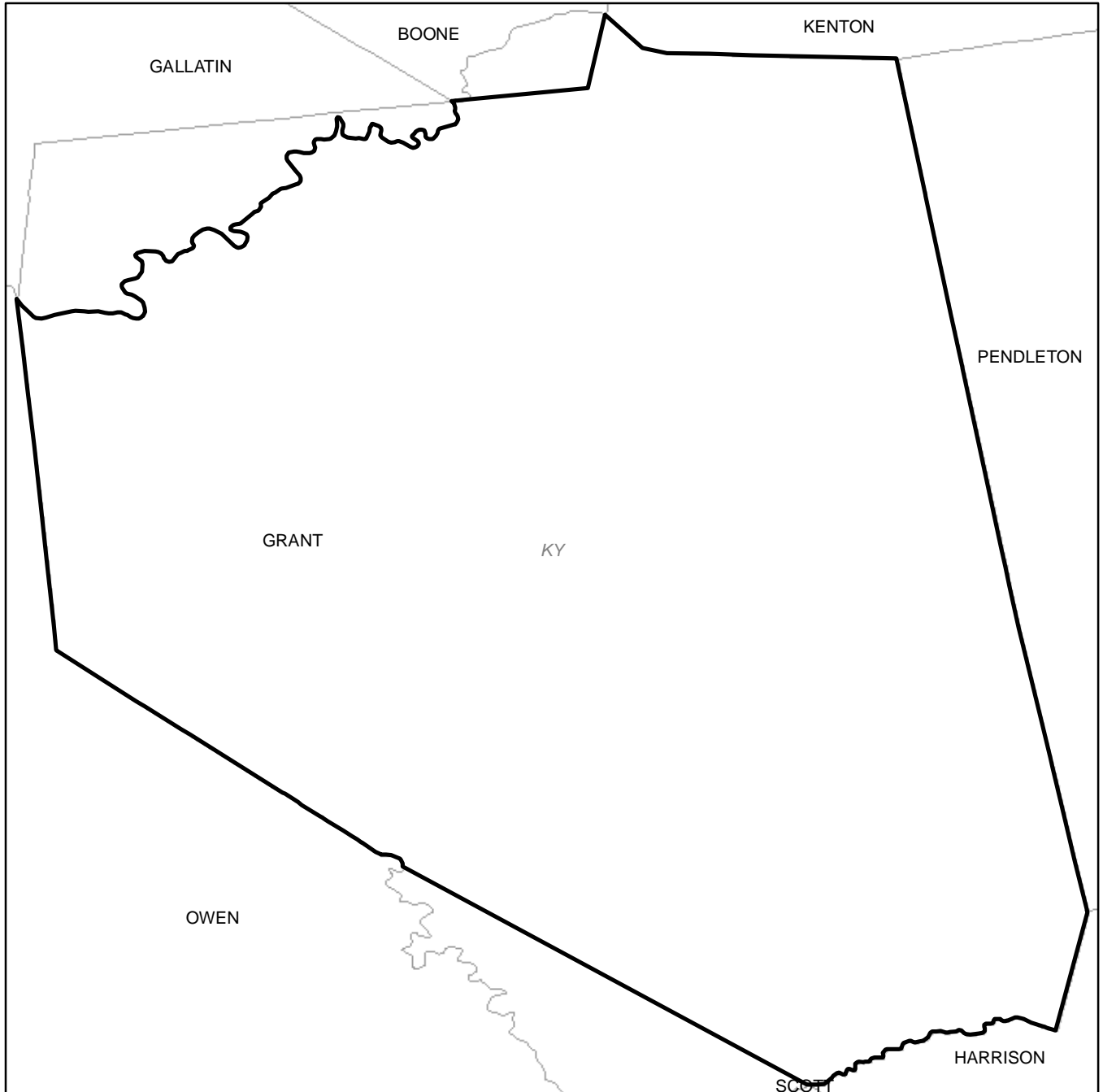
Version 4

2/27/1867 - 2/25/1868

Map scale is unavailable.

© The Newberry Library 2010

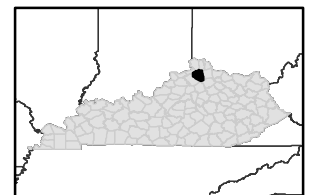
Heavy line depicts historical boundary.
Base map shows present-day information.



GRANT lost to GALLATIN (act repealed 26 February 1868).

233 sq. mi.

(Ky. Acts 1867, Jan. adj. sess., ch. 1551, sec. 1/pp. 142-143)





GRANT

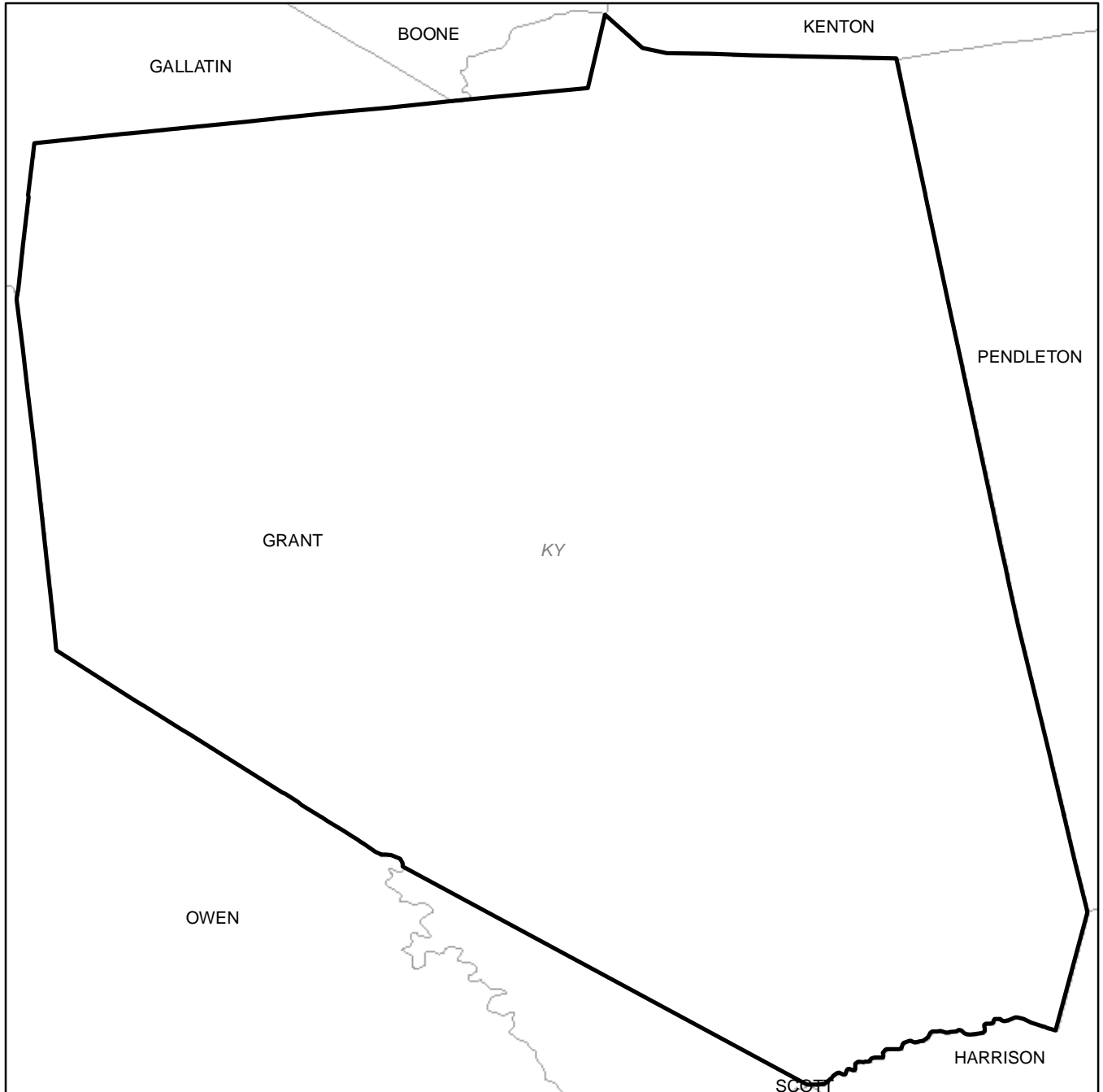
Version 5

2/26/1868 - 3/9/1870

Map scale is unavailable.

© The Newberry Library 2010

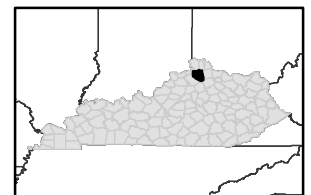
Heavy line depicts historical boundary.
Base map shows present-day information.



GRANT gained from GALLATIN (repealed act of 27 February 1867).

246 sq. mi.

(Ky. Acts 1867-1868, vol. 2, ch. 569, sec. 1/p. 15)





GRANT

Version 6

3/10/1870 - 2/8/1876

Map scale is unavailable.

© The Newberry Library 2010

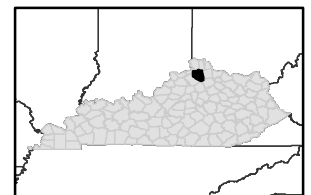
Heavy line depicts historical boundary.
Base map shows present-day information.



GRANT gained from BOONE.

248 sq. mi.

(Ky. Acts 1869-1870, vol. 1, ch. 566, sec. 1/p. 38)





GRANT

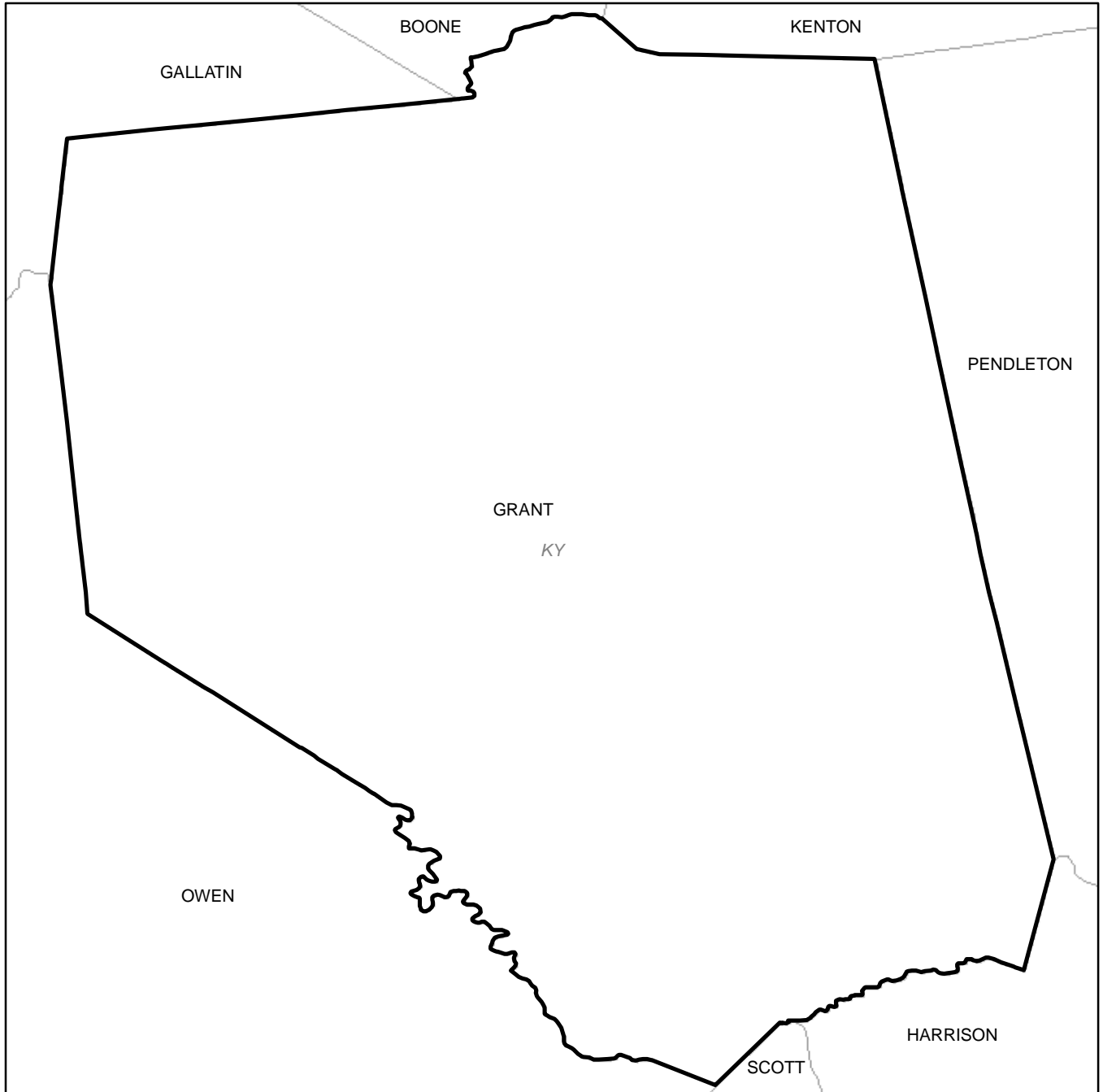
Version 7

2/9/1876 - 12/31/2000

Map scale is unavailable.

© The Newberry Library 2010

Heavy line depicts historical boundary.
Base map shows present-day information.



GRANT gained from OWEN.

261 sq. mi.

(Ky. Acts 1875-1876, vol. 1, ch. 132, sec. 1/p. 268)

