

715

NPS Form 10-900
(Rev. 10-90)

OMB No. 1024-0018



United States Department of the Interior
National Park Service

NATIONAL REGISTER OF HISTORIC PLACES
REGISTRATION FORM

This form is for use in nominating or requesting determinations for individual properties and districts. See instructions in How to Complete the National Register of Historic Places Registration Form (National Register Bulletin 16A). Complete each item by marking "x" in the appropriate box or by entering the information requested. If any item does not apply to the property being documented, enter "N/A" for "not applicable." For functions, architectural classification, materials, and areas of significance, enter only categories and subcategories from the instructions. Place additional entries and narrative items on continuation sheets (NPS Form 10-900a). Use a typewriter, word processor, or computer, to complete all items.

1. Name of Property

historic name Confederate Monument

other names/site number BKA-164

2. Location

street & number Payne Cemetery not for publication NA
city or town Augusta vicinity NA
state Kentucky code KY county Bracken code 012
zip code 41002

3. State/Federal Agency Certification

As the designated authority under the National Historic Preservation Act of 1986, as amended, I hereby certify that this X nomination request for determination of eligibility meets the documentation standards for registering properties in the National Register of Historic Places and meets the procedural and professional requirements set forth in 36 CFR Part 60. In my opinion, the property X meets does not meet the National Register Criteria. I recommend that this property be considered significant nationally statewide X locally. (See continuation sheet for additional comments.)

David L. Morgan

4-23-97

Signature of certifying official

Date

David L. Morgan, SHPO
Kentucky Heritage Council, State Historic Preservation Office
State or Federal agency and bureau

In my opinion, the property meets does not meet the National Register criteria. (See continuation sheet for additional comments.)

Signature of commenting or other official

Date

State or Federal agency and bureau

4. National Park Service Certification

I, hereby certify that this property is:

- entered in the National Register See continuation sheet.
- determined eligible for the National Register See continuation sheet.
- determined not eligible for the National Register
- removed from the National Register other (explain): _____

Edson K. Boall 7/17/97
 Signature of Keeper Date of Action

5. Classification

Ownership of Property (Check as many boxes as apply)

- private
- public-local
- public-State
- public-Federal

Category of Property (Check only one box)

- building(s)
- district
- site
- structure
- object

Number of Resources within Property

| | | |
|--------------|-----------------|------------|
| Contributing | Noncontributing | |
| _____ | _____ | buildings |
| _____ | _____ | sites |
| _____ | _____ | structures |
| <u>1</u> | _____ | objects |
| <u>1</u> | _____ | Total |

Number of contributing resources previously listed in the National Register 0

Name of related multiple property listing (Enter "N/A" if property is not part of a multiple property listing.) _____ Civil War Monuments in Kentucky - 1861-1935 _____

6. Function or Use

Historic Functions (Enter categories from instructions)

Cat: Other: Civil War Monument Sub: _____

Current Functions (Enter categories from instructions)

Cat: Other: Civil War Monument Sub: _____

7. Description

Architectural Classification (Enter categories from instructions)

_____ NA _____

Materials (Enter categories from instructions)

foundation _____ NA _____

roof _____ NA _____

walls _____ NA _____

other _____ Granite _____

Narrative Description (Describe the historic and current condition of the property on one or more continuation sheets.)

8. Statement of Significance

Applicable National Register Criteria (Mark "x" in one or more boxes for the criteria qualifying the property for National Register listing)

A Property is associated with events that have made a significant contribution to the broad patterns of our history.

_____ B Property is associated with the lives of persons significant in our past.

_____ C Property embodies the distinctive characteristics of a type, period, or method of construction or represents the work of a master, or possesses high artistic values, or represents a significant and distinguishable entity whose components lack individual distinction.

_____ D Property has yielded, or is likely to yield information important in prehistory or history.

Criteria Considerations (Mark "X" in all the boxes that apply.)

_____ A owned by a religious institution or used for religious purposes.

_____ B removed from its original location.

_____ C a birthplace or a grave.

_____ D a cemetery.

_____ E a reconstructed building, object, or structure.

F a commemorative property.

_____ G less than 50 years of age or achieved significance within the past 50 years.

Areas of Significance (Enter categories from instructions)

Period of Significance _____ 1903 - 1935 _____

Significant Dates __ 1903 ____

Confederate Monument BK-A-164

Bracken County, Kentucky

Significant Person (Complete if Criterion B is marked above)

_____ NA _____

Cultural Affiliation _____ NA _____

Architect/Builder _____ Unknown _____

Narrative Statement of Significance (Explain the significance of the property on one or more continuation sheets.)
(SEE ATTACHED)

9. Major Bibliographical References

(Cite the books, articles, and other sources used in preparing this form on one or more continuation sheets.)

Previous documentation on file (NPS)

- ___ preliminary determination of individual listing (36 CFR 67) has been requested.
- ___ previously listed in the National Register
- ___ previously determined eligible by the National Register
- ___ designated a National Historic Landmark
- ___ recorded by Historic American Buildings Survey # _____
- ___ recorded by Historic American Engineering Record # _____

Primary Location of Additional Data

- State Historic Preservation Office
- ___ Other State agency
- ___ Federal agency
- ___ Local government
- ___ University
- ___ Other

Name of repository: _____

10. Geographical Data

Acreage of Property _ Less than one acre ___

UTM References (Place additional UTM references on a continuation sheet)

| | Zone Easting | Northing | Zone Easting | Northing | |
|-----------------------------|--------------|----------|--------------|----------|---------------------------|
| 1 | 16 759580 | 4295200 | 3 | _____ | Quad. - Felicity, Ohio-KY |
| 2 | _____ | _____ | 4 | _____ | |
| ___ See continuation sheet. | | | | | |

Verbal Boundary Description (Describe the boundaries of the property on a continuation sheet.)
(See attached)

Boundary Justification (Explain why the boundaries were selected on a continuation sheet.)

11. Form Prepared By

name/title _____ Joseph E. Brent, Historic Sites Data Coordinator _____

Confederate Monument BK-A-164

Bracken County, Kentucky

organization Kentucky Heritage Council date _____

street & number 300 Washington Street telephone (502) 564-7005

city or town Frankfort state KY zip code 40601

Additional Documentation

Submit the following items with the completed form:

Continuation Sheets

Maps

A USGS map (7.5 or 15 minute series) indicating the property's location.

A sketch map for historic districts and properties having large acreage or numerous resources.

Photographs

Representative black and white photographs of the property.

Additional items (Check with the SHPO or FPO for any additional items)

Property Owner

(Complete this item at the request of the SHPO or FPO.)

name _____ Mayor of Augusta (Louis Habermehl, Jr.) _____

street & number P. O. Box 85 telephone (606) 756-2183

city or town Augusta state KY zip code 41002

Paperwork Reduction Act Statement: This information is being collected for applications to the National Register of Historic Places to nominate properties for listing or determine eligibility for listing, to list properties, and to amend existing listings. Response to this request is required to obtain a benefit in accordance with the National Historic Preservation Act, as amended (16 U.S.C. 470 et seq.).

Estimated Burden Statement: Public reporting burden for this form is estimated to average 18.1 hours per response including the time for reviewing instructions, gathering and maintaining data, and completing and reviewing the form. Direct comments regarding this burden estimate or any aspect of this form to the Chief, Administrative Services Division, National Park Service, P.O. Box 37127, Washington, DC 20013-7127; and the Office of Management and Budget, Paperwork Reductions Project (1024-0018), Washington, DC 20503.

United States Department of the Interior
National Park Service

NATIONAL REGISTER OF HISTORIC PLACES
CONTINUATION SHEET

Confederate Monument
Bracken County

Section number 7, 8, 10

Page 1

Description The Confederate Monument in the Payne Cemetery in Augusta, Kentucky is a small tombstone shaped monument. It is approximately four feet tall and three feet wide at the base. The monument is constructed of granite, except for the face and the beveled tops of the two tiered base, it is rough hewn. The face of the monument is beveled with a Confederate battle flag draped across it. Below the flag an inscription reads: "In Memory of eight unknown Confederate soldiers killed in Augusta, Kentucky September 27, 1862."

Statement of Significance The Confederate Monument in Augusta, Bracken County, Kentucky meets National Register criterion A and is eligible under the context of "Civil War Monuments in Kentucky, 1861-1935." This monument was erected in Augusta to the memory of eight Confederate soldiers killed in the Battle of Augusta. The monument was erected by the John B. Hood Camp of the United Confederate Veteran and "... our lady friends." The monument was placed over the graves of the eight soldiers. It is significant because it is a Civil War monument in Kentucky that was built before 1935 has not been severely altered and has not been moved. See registration requirements, pp. F-2 and pp. F-3 of the Multiple Property Documentation Form.

Verbal Boundary Description - The boundary of the Confederate Monument in Augusta forms a circle with a radius of ten feet centered on the monument. The monument is located in Payne Cemetery just north of KY 8.

Verbal Boundary Justification - The area associated with the monument is restricted to the ground on which the monument sits and a small buffer around it. The setting outside such a restricted area is not seen as critically important to maintaining an integrity of association. Because the focus of the multiple property submissions is the significance of the monuments, their proposed area of listing will reflect that they have been considered by-and-large, in isolation from their surrounds.

United States Department of the Interior
National Park Service

NATIONAL REGISTER OF HISTORIC PLACES
CONTINUATION SHEET

Confederate Monument
Bracken County

Section number 9

Page 1

Collins, Lewis and Richard H., History of Kentucky Volume I, (Covington, 1874, reprint edition Berea, Kentucke Imprints, 1976)

Coulter, E. Merton, The Civil War and Readjustment in Kentucky, (Chapel Hill, University of North Carolina Press, 1926)

Confederated Southern Memorial Association, History of the Confederated Memorial Association of the South, (New Orleans, The Graham Press, 1904)

Emerson, Mrs. B. A. C., Historic Southern Monuments: Representative Memorials of the Heroic Dead of the Southern Confederacy, (New York, The Neale Publishing Co., 1911).

Evans, Clement A., ed., Confederate Military History, Vol. IX reprint edition, (Secaucus, NJ, The Blue & Grey Press, N.D.).

Foster, Gaines M., Ghosts of the Confederacy: Defeat, the Lost cause, and the Emergence of the New South 1865-1913, (New York, Oxford University Press, 1987)

Harrison, Lowell, H., The Civil War in Kentucky, (Lexington, University of Kentucky Press, 1975)

Kleber, John E., etal, The Kentucky Encyclopedia, (Lexington, University Press of Kentucky, 1992)

Sifakis, Stewart, Who Was Who in the Civil War, (New York, 1988)

Tapp, Hambelton and James C. Klotter, Kentucky: Decades of Discord: 1865-1900, (Frankfort, KY, Kentucky Historical Society, 1977)

Widner, Ralph W., Jr., Ph. D. Confederate Monuments: Enduring Symbols of the South and the War Between the States (Washington, D. C., Andromeda Association, 1982)

Oller, Joey, "A Look at Confederate Monuments in Kentucky," The Kentucky Explorer, June 1994.

UNITED STATES DEPARTMENT OF THE INTERIOR
NATIONAL PARK SERVICE

NATIONAL REGISTER OF HISTORIC PLACES
EVALUATION/RETURN SHEET

REQUESTED ACTION: NOMINATION

PROPERTY Confederate Monument in Augusta
NAME:

MULTIPLE Civil War Monuments of Kentucky MPS
NAME:

STATE & COUNTY: KENTUCKY, Bracken

DATE RECEIVED: 6/02/97 DATE OF PENDING LIST: 6/17/97
DATE OF 16TH DAY: 7/03/97 DATE OF 45TH DAY: 7/17/97
DATE OF WEEKLY LIST:

REFERENCE NUMBER: 97000715

NOMINATOR: STATE

REASONS FOR REVIEW:

APPEAL: N DATA PROBLEM: N LANDSCAPE: N LESS THAN 50 YEARS: N
OTHER: N PDIL: N PERIOD: N PROGRAM UNAPPROVED: N
REQUEST: N SAMPLE: N SLR DRAFT: N NATIONAL: N

COMMENT WAIVER: N

ACCEPT RETURN REJECT 7/17/97 DATE

ABSTRACT/SUMMARY COMMENTS: **Entered in the
National Register**

RECOM./CRITERIA _____

REVIEWER _____ DISCIPLINE _____


TELEPHONE _____ DATE _____

DOCUMENTATION see attached comments Y/N see attached SLR Y/N

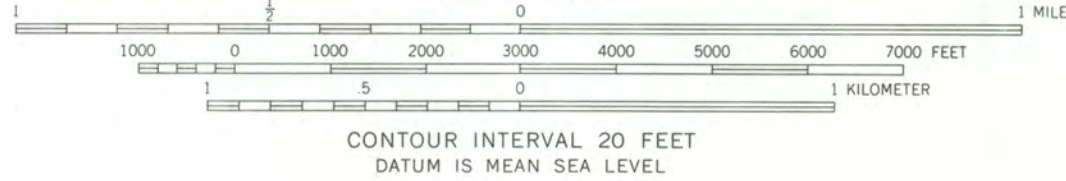
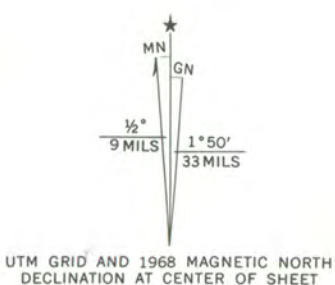


BK-A-164

*1961 U.S. NW (WAINESVILLE)
Augusta College
Pamela's house
Could this be district?
4 original maps
Surrender
College site*



Mapped, edited, and published by the Geological Survey
Revised in cooperation with State of Ohio agencies
Control by USGS, USC&GS, and USCE
Topography by photogrammetric methods from aerial photographs
taken 1950 and 1952. Field checked 1953. Revised from aerial
photographs taken 1967. Field checked 1968
Polyconic projection. 1927 North American datum
10,000-foot grids based on Ohio coordinate system,
south zone, and Kentucky coordinate system, north zone
1000-meter Universal Transverse Mercator grid ticks,
zone 16, shown in blue
Fine red dashed lines indicate selected fence and field lines where
generally visible on aerial photographs. This information is unchecked
The state boundary as shown represents the approximate position
of the low water line as determined from U.S. Corps of Engineers
Ohio River charts, surveyed 1913, and supplementary information
Ohio area lies within the Virginia Military District



THIS MAP COMPLIES WITH NATIONAL MAP ACCURACY STANDARDS
FOR SALE BY U.S. GEOLOGICAL SURVEY, WASHINGTON, D.C. 20242,
KENTUCKY GEOLOGICAL SURVEY, LEXINGTON, KENTUCKY 40506,
AND KENTUCKY DEPARTMENT OF COMMERCE, FRANKFORT, KENTUCKY 40601
A FOLDER DESCRIBING TOPOGRAPHIC MAPS AND SYMBOLS IS AVAILABLE ON REQUEST

*Cow tedarate monument
Payne cemetery
Bracken Co. Ky
UTM- 16|75950|429520D*



ROAD CLASSIFICATION

| | |
|--|--|
| Primary highway, all weather, hard surface | Light-duty road, all weather, improved surface |
| Secondary highway, all weather, hard surface | Unimproved road, fair or dry weather |
| U.S. Route | State Route |

FELICITY, OHIO-KY.
SE/4 FELICITY 15' QUADRANGLE
N3845-W8400/7.5
1968
AMS 4161 I SE-SERIES V852

*Felicity Quad
Ohio-Kentucky
Bracken County, Ky*