



KENTUCKY HISTORIC RESOURCES INVENTORY

Site No. CP-55

1. Historic Name(s) <u>Nicholas Kremer House (GS TR)</u> Original Owner _____			22. ADD/County <u>Campbell alex. v. c.</u> 019		
2. Present Name <u>Williams House</u>			23. U.S.G.S. Quadrant (15'/75') <u>New Richmond</u> 136		
3. Location <u>Four and Twelve Mile Pike</u>			24. UTM Reference Zone 16 Easting 729120 Northing 43181690		
4. Owner's Name <u>John Williams</u>			25. Coordinate Accuracy <input type="checkbox"/>		
5. Owner's Address <u>211 Four and Twelve Mile Pike, Melbourne, Kentucky</u>			26. Prehistoric Site _____ Object _____ Historic Site _____ Structure _____ Building _____ Other _____		
6. Open to Public Yes _____ No <input checked="" type="checkbox"/>	7. Visible from road Yes <input checked="" type="checkbox"/> No _____	8. Ownership Private <input checked="" type="checkbox"/> Local _____ State _____ Federal _____			
9. Local Contact/Organization <u>Campbell County Heritage League</u>			27. National Register District Name: <u>GERMAN SETTLEMENT PROPERTIES</u> <u>FOUR MILE CREEK AREA</u>		
10. Site Plan with North Arrow			28. Significance Evaluation <u>National Register</u> D		
11. Architect _____			29. Status _____ Date _____ National Landmark _____ National Register _____ Landmark Certificate _____ Kentucky Survey <input checked="" type="checkbox"/> <u>May 9, 1979</u> Local Landmark _____ HABS/HAER _____		
12. Builder _____			30. Historic Theme Primary <u>Architecture</u> C Secondary <u>Ethnic Settlement</u> C C Other <u>Agriculture</u> A		
13. Date c. 1868 A. <input checked="" type="checkbox"/> B. <input type="checkbox"/>			31. Endangered Yes _____ No <input checked="" type="checkbox"/>		
14. Style A. Vernacular <input checked="" type="checkbox"/> B. <input type="checkbox"/>			32. Preservation Project Status <input type="checkbox"/>		
15. Original Use <u>Farm Complex</u> A			Actual Cost in \$1,000s 		
16. Present use <u>Dwelling</u>			33. ATTACH PHOTO		
17. Condition <u>good</u> B			<div style="display: flex; justify-content: space-around;">   </div>		
18. Description Two story, three-bay stone dwelling with attached one-story kitchen wing. Entire house constructed of rubble limestone dressed with tooled cornerstones. Six-over-six sash characterized by wooded lintels, although the basement windows have segmental arches. Single story kitchen was added to the original house, which is a three-room plan with center passage. (Continue on Back)					
19. History According to a local historian, this house was built by Nicholas Kremer circa 1868. Kremer, born in Prussia c.1841, was a farmer by occupation. He immigrated to Kentucky prior to 1868. In 1880 he had eight children, all of whom were born in Kentucky. Also living in the farmhouse was _____			Roll No. <u>18/19</u> Picture No. <u>16-19/11-12</u> Direction _____		
20. Significance Important representation of stone vernacular architecture in Camp Springs and Campbell County, Kentucky.			34. Prepared by: <u>Carolyn M. Torma</u> <u>Edward A. Chappel</u>		
21. Source of Information <u>Margaret Knable</u> <u>Mrs. Williams</u> <u>Tenth Census of the United States, 1880, Campbell County.</u>			35. Organization <u>Kentucky Heritage Council</u>		
			36. Date <u>May 9, 1979</u>		
			37. Revision Dates <u>10/25/82</u> <u>Steve Gordon</u>		
			38. Staff Review _____		

18) Complex consists of a stone wall along the east side of house, a limestone smokehouse (18' x 21'), and limestone chicken house. To the rear of the smokehouse is a small shed with rubble limestone foundation and adzed beams. Only the foundations remain from the original bank barn. Smaller barns to the southwest are included in the nomination.

19. John Benninghouse, a farm laborer from Prussia.



stone smokehouse and braced frame shed

Form fields and text (mirrored from the reverse side of the page):

1. Name: Nicholas Kremer House (2-17)

2. Owner's Name: John Williams

3. Owner's Address: 211 Four and Twelve Mile Pike, Melbourne, Kentucky

4. Open to Public: Yes No

5. Local Contact/Organization: Campbell County Heritage League

6. National Register District Name: GERMAN SETTLEMENT PROPERTIES

7. National Register District: FOUR MILE CREEK AREA

8. National Register: National Register

9. Date: May 9, 1979

10. Date of Construction: c. 1880

11. Architect: [Blank]

12. Builder: [Blank]

13. Date of Survey: May 9, 1979

14. Style: [Blank]

15. Historic Theme: Ethnic Settlement

16. Description: Two story, three-bay stone dwelling with attached one-story kitchen wing. Entire house constructed of rubble limestone dressed with tooled cornerstones. Six-over-six sash characterized by wooden lintels, although the basement windows have segmental arches. Staggered stone was added to the original house, which is a three-room plan with center passage. Complex

17. History: According to a local historian, this house was built by Nicholas Kremer circa 1880. Kremer, born in Prussia c. 1840 was a farmer by occupation. He immigrated to Kentucky prior to 1868. In 1880 he had eight children, all of whom were born in Kentucky. Also living in the farmhouse was

18. Significant: Important representation of stone vernacular architecture in Camp Springs and Campbell County, Kentucky.

19. Source of Information: Margaret Kahlia, Mrs. Williams

20. Date of Inventory: 10/25/82

21. Reviewer: Steve Gordon

22. Date of Review: May 9, 1979

23. Organization: Kentucky Heritage Council

24. Prepared by: Edward A. Chapdelaine, Carolyn M. Torma

25. Date of Preparation: 10-19/11-12

26. Postcard No.: 18/19

27. Center on Back: Galles: metal

28. Foot Form: [Blank]

29. Limestone:

30. Rubble:

31. Structural Fabric: stone

32. Center Passage:

33. Attached: [Blank]

34. Approximate Project Status: [Blank]

KENTUCKY HISTORIC RESOURCE INVENTORY SUPPLEMENT
 BOUNDARY AND LOCATION INFORMATION

Historic Property Name Nicholas Kremer House Site # CP-55
 Multiple Resource/Thematic Nomination Title German Settlement Properties
Four Mile Creek Area

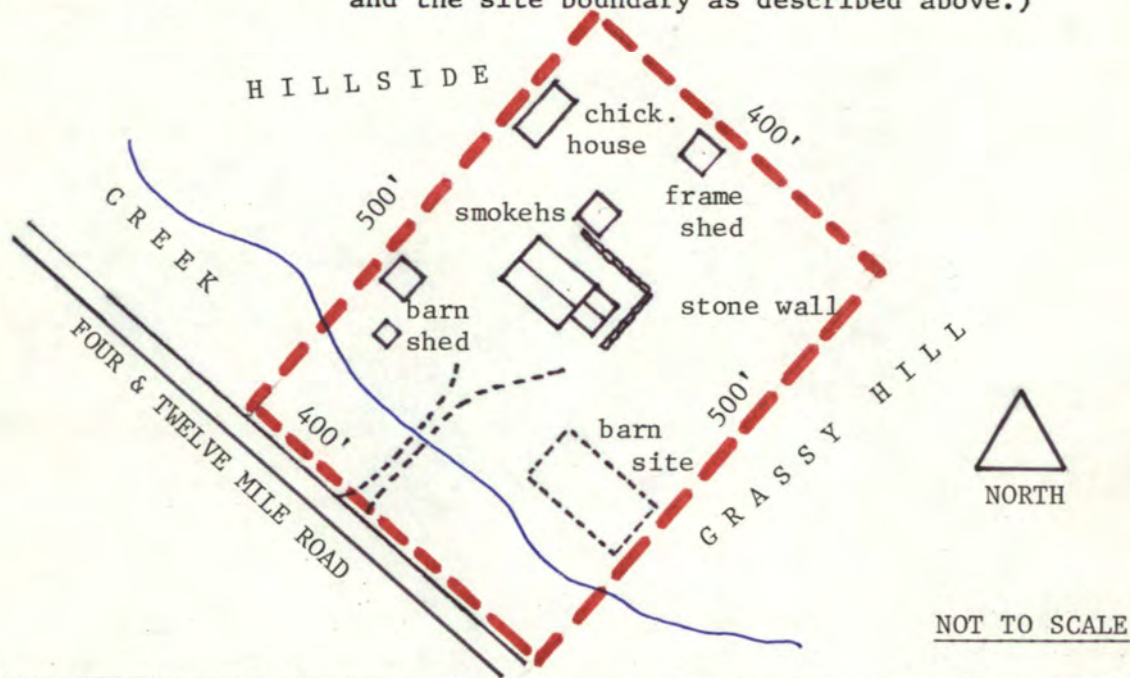
U.T.M. Coordinates - List multiple UTM's if property is ten or more acres.

A. 16 729120 4318690 D. _____
 B. _____ E. _____
 C. _____ F. _____

Verbal Boundary Description Acreage 4.6 acres

Beginning at a point 150' NW of the gravel driveway and Four and Twelve Mile Pike, proceed northeast 500', then proceed southeast 400', crossing shallow ravine, then turning southwest proceed 500, crossing shallow hollow until reaching Four and Twelve Mile Road, then proceed northwest 400' to the point of origin. Boundaries include the stone dwelling, smokehouse, chicken house, frame shed, and small barns.

Sketch of Site Plan (Showing outbuildings, structures, landscape features and the site boundary as described above.)



Official Courthouse Property Reference:

United States Department of the Interior
National Park Service

National Register of Historic Places
Inventory—Nomination Form

For NPS use only
received
date entered

Continuation sheet

Item number

Page 3 of 3

Multiple Resource Area
Thematic Group

Name German Settlement, Four Mile Creek Area Thematic Resources
State Kentucky

Nomination/Type of Review

Date/Signature

- | | | | |
|-----------------------------------|---|-------------------------------|---|
| 21. Bishoff House | Entered in the
National Register | for Keeper | 3/9/83 <u>Delores Byrum</u> |
| | | Attest | _____ |
| 22. Trutschell House (Roth House) | Entered in the
National Register | for Keeper | 3/9/83 <u>Delores Byrum</u> |
| | | Attest | _____ |
| 23. Kremer, Nicholas, House | Entered in the
National Register | for Keeper | 3/9/83 <u>Delores Byrum</u> |
| | | Attest | _____ |
| 24. Ritter, Andrew, Farm | Entered in the
National Register | for Keeper | 3/9/83 <u>Delores Byrum</u> |
| | | Attest | _____ |
| 25. Blau's Four Mile House | Entered in the
National Register | for Keeper | 3/9/83 <u>Delores Byrum</u> |
| | | Attest | _____ |
| 26. Hilbert Farm | Substantive Review | Keeper | <u>Linda McClelland 3/9/83</u> |
| | | Attest | <u>accept Patrick Andrews 3/17/83</u> |
| 27. Sauser Farm | Entered in the
National Register | for Keeper | 3/9/83 <u>Delores Byrum</u> |
| | | Attest | _____ |
| 28. Kort Grocery | Entered in the
National Register | for Keeper | 3/9/83 <u>Delores Byrum</u> |
| | | Attest | _____ |
| 29. Walter House | Substantive Review
DAE/OWNER OBJECTION | Determined Eligible
Keeper | <u>Linda McClelland 3/9/83</u> |
| | | Attest | <u>Eligible Patrick Andrews 3/17/83</u> |
| 30. | | Keeper | _____ |
| | | Attest | _____ |

United States Department of the Interior
National Park Service

Kremer, Nicholas, House (German Settlement,
Four Mile Creek Area TR)
Campbell County
KENTUCKY

Working No. JAN 24 1983

Fed. Reg. Date: 2.7.84

Date Due: 2/24/83 - 3/10/83

Action: ACCEPT 3/9/83

Entered in the RETURN
National Register REJECT

Federal Agency: _____

- resubmission
- nomination by person or local government
- owner objection
- appeal

Substantive Review: sample request appeal NR decision

Reviewer's comments:

Recom./Criteria _____

Reviewer _____

Discipline _____

Date _____

see continuation sheet

Nomination returned for: technical corrections cited below
 substantive reasons discussed below

1. Name

2. Location

3. Classification

Category	Ownership	Status	Present Use
	Public Acquisition	Accessible	

4. Owner of Property

5. Location of Legal Description

6. Representation in Existing Surveys

has this property been determined eligible? yes no

7. Description

Condition		Check one	Check one
<input type="checkbox"/> excellent	<input type="checkbox"/> deteriorated	<input type="checkbox"/> unentered	<input type="checkbox"/> original site
<input type="checkbox"/> good	<input type="checkbox"/> ruins	<input type="checkbox"/> altered	<input type="checkbox"/> moved date _____
<input type="checkbox"/> fair	<input type="checkbox"/> unexposed		

Describe the present and original (if known) physical appearance

- summary paragraph
- completeness
- clarity
- alterations/integrity
- dates

8. Significance

Period _____ Areas of Significance—Check and justify below

Specific dates _____ Builder/Architect _____

Statement of Significance (in one paragraph)

- _____ summary paragraph
- _____ completeness
- _____ clarity
- _____ applicable criteria
- _____ justification of areas checked
- _____ relating significance to the resource
- _____ context
- _____ relationship of integrity to significance
- _____ justification of exception
- _____ other

9. Major Bibliographical References

10. Geographical Data

Address of nominated property _____

Quadrangle name _____

USRT References _____

Verbal boundary description and justification _____

11. Form Prepared By

12. State Historic Preservation Officer Certification

The evaluated significance of this property within the state is

_____ national _____ state _____ local

State Historic Preservation Officer signature _____

Title _____ date _____

13. Other

- _____ Maps
- _____ Photographs
- _____ Other

Questions concerning this nomination may be directed to _____

Signed _____ Date _____ Phone: 202 272-3504

Comments for any item may be continued on an attached sheet











Please refer to the map in the
Multiple Property Cover Sheet
for this property

Multiple Property Cover Sheet Reference Number: 64000220