

**United States Department of the Interior
National Park Service**

**National Register of Historic Places
Inventory—Nomination Form**

Historic Resources of Trimble County

Continuation sheet Trimble County, Kentucky

Item number

7

Page

4

For NPS use only

received

date entered

Likewise, many of the late nineteenth century commercial buildings have been destroyed in Milton, situated on the Ohio River. The terrible floods of 1880, 1913, 1914, and 1937 virtually destroyed the commercial architecture of the town. Only six commercial structures survive today, and three buildings have been included in the nomination. Rowlett's Grovery (TM-M-25) is a two-story frame commercial structure which is representative of the Greek Revival style. Ginn's Furniture Store (TM-M-15) one of two remaining brick commercial buildings in Milton, features Greek Revival elements such as bracketed cornice, window treatment and hip roof.

Third Street Historic District

The Third Street Historic District in Milton is architecturally significant for its historic association with the cultural development of Trimble County. The district is a cohesive collection of mid to late nineteenth century vernacular architecture. The district is comprised of six substantial dwellings of brick and frame construction, and exemplifies the best representation of a cohesive historic residential district of mid to late nineteenth century vernacular architecture in Milton and in Trimble County. As such, the Third Street Historic District in Milton is the only significant historic district in Trimble County which meets the necessary National Register criteria.

The Wood-Oakley House (TM-M-17) and TM-M-18 are situated next to one another, and they represent excellent examples of T-plan house types. These two-story structures of brick construction are very similar, but differ in window treatments and porches. Facing the Ohio River, both dwellings exemplify the best examples of T-plan houses in Milton. TM-M-21, situated at the west end of Third Street, also is a good representation of the popular T-plan house type. The substantial dwelling of frame construction features elements of the Queen Anne style, in particular, the porch treatment and bay window placement on the facade.


TM-M-22, situated on the north side of Third Street is a good illustration of a popular house type, the two-story side passage Greek Revival dwelling. The dwelling displays significant elements of the Greek Revival style such as the entrance, windows adorned with architrave trim, returns on the cornice, and interior features which reflect the style. A unique feature of the dwelling is the later two-frame addition, which incorporated features of the Queen Anne style.

Situated on the south side of Third Street is a substantial two-story dwelling of frame construction (TM-M-20). The dwelling exhibits elements of the Greek Revival style such as window treatments, main entrance and the use of shouldered architrave trim for the interior embellishments. A Queen Anne style porch further enhances the dwelling.

Completing the district is the Dr. Calver House (TM-M-19), a quaint single-story frame cottage situated on the south side of Third Street. Facade and side bays are accentuated by architrave trim and the gables are embellished with shingling. The outstanding architectural feature is the unique frame construction, the alternating of straight plank siding or undulating plank siding and every four rows.

**United States Department of the Interior
National Park Service**

**National Register of Historic Places
Inventory—Nomination Form**



Continuation sheet Historic Resources of Trimble County Trimble County, Kentucky Item number 7 Page 5

Geographical Data and Verbal Boundary Description and Justification for the Third Street Historic District

Acreeage of Nominated Property 5 Quadrangle Scale 1:24000
Quadrangle Name Madison East
UTM References

- | | |
|----------------------|----------------------|
| A. 16/641700/4287240 | B. 16/641700/4287360 |
| C. 16/641540/4287360 | D. 16/641560/4287240 |

VERBAL BOUNDARY DESCRIPTION AND JUSTIFICATION For The Third Street Historic District

Beginning at the rear property line of the Wood-Oakley Funeral Home proceed 500' in a westward direction along the rear property lines of the dwellings; thence 400' in a northward direction; thence 300' in an eastward direction; thence 400' in a southward direction to the point of origin. The boundary is drawn to encompass the six dwellings included within the Third Street Historic District, which represents the most cohesive unit of architecturally significant dwellings in Milton.

Survey Methodology

The historic sites survey of Trimble County was conducted during the late Summer and early Fall of 1982 by William G. Johnson, Senior Historian. The survey is part of a ten-year project of the Kentucky Heritage Commission to survey the state's historical and archaeological resources on a county-by-county basis.

National Register criteria were applied to all structures viewed in this county. Structures meeting National Register criteria are included in this nomination and those not fulfilling the necessary criteria are omitted from the nomination. The survey process involved examining every standing structure in the county by traveling every passable road. To supplement the field survey of Trimble County, published histories of the area were consulted, historical research was conducted in local and state depositories, and local historians and owners of properties were interviewed to identify properties possessing local significance. City and U.S.G.S. maps were used for the towns of Bedford and Milton and U.S.G.S. maps were used elsewhere in the county. Individual structures that met minimum standards of architectural or historical significance were described, documented, mapped, photographed, site plans drawn and given a site identification number consisting of the Smithsonian designation for Trimble County, TM, and a number. Sites in Bedford were given the designation TM-B and a number, while those in Milton were recorded as TM-M and a number. All of this information was recorded on Kentucky Historic Resources Inventory Forms. Following the completion of the field survey, interviews, and historical research, each site was evaluated and placed in one of three categories: National Register (those sites meeting National Register criteria individually), Kentucky Survey, and Inventory. The Historic Resources of Trimble County nomination includes all of those sites in the National Register category.

KENTUCKY HISTORIC RESOURCES INVENTORY

Site No. _____

1. Historic Name(s) Original Owner		22. ADD County No. Ky. / Trimble 1 1 2	
2. Present Name Wood-Oakley Funeral Home		23. U.S.G.S. Quadrant (15'/75') Madison East G.I.S. Mod. [] [] []	
3. Location Third Street		24. UTM Reference [] [] [] [] [] [] [] [] [] [] [] [] Zone Easting Northing	
4. Owner's Name Vinson Oakley		25. Coordinate Accuracy []	
5. Owner's Address Milton, Kentucky		26. Prehistoric Site Object Historic Site Structure (Building) Other	
6. Open to Public Yes <u>xx</u> No []	7. Visible from road Yes <u>XX</u> No []	8. Ownership XX Private [] Local [] State [] Federal []	
9. Local Contact/Organization		27. National Register District Name: Historic Resources of Trimble County Third St. Hist. District [] [] []	
10. Site Plan with North Arrow		28. Significance Evaluation National Register []	
		29. Status Date National Landmark [] _____ National Register [] _____ Landmark Certificate [] _____ Kentucky Survey [] _____ Local Landmark [] _____ HABS/HAER [] _____	
		30. Historic Theme Primary Architecture C Secondary [] [] [] Other [] [] []	
		31. Endangered Yes [] No <input checked="" type="checkbox"/>	
		32. Preservation Project Status [] Actual Cost in \$1,000s [] [] [] [] [] []	
11. Architect		33. ATTACH PHOTO	
12. Builder Marsh Brothers		Roll No. <u>41</u>	
13. Date ca. 1880-1890A 5 B. []		Picture No. <u>11 - 22</u>	
14. Style A-T-plan V B. []		Direction _____	
15. Original Use Dwelling A		34. Prepared by: William Gus Johnson Sr. Historian & Photographer	
16. Present use Funeral Home		35. Organization Kentucky Heritage Council	
17. Condition Excellent A		36. Date Fall 1982	
18. Description Two-story brick, T-Plan. Two-bay with wide entrance with two-pane transom. All bays have limestone lintels & Sills. Windows 6/6 pane. Cornice with returns and brackets. One-pane circular window with circular supporting arch in facade gable. One-story five-bay porch, over the facade bays and extending around east side of house. Limestone foundation. Common bond with row of <small>(Continue on Back)</small>		37. Revision Dates 38. Staff Review	
19. History			
20. Significance Architecture: The Wood-Oakley House is significant as one of the best examples of a T-Plan dwelling in the community.			
21. Source of Information			

18. headers every seven rows. Two-story open frame porch on rear. Round ventilators with rounded arch on each side gable end. All doorways have two-pane transom.

One-story brick addition on right side of facade. Center and offcenter ridgeline and interior gable-end chimneys. Slate roof.

KENTUCKY HISTORIC RESOURCES INVENTORY

Site No. 1 111-11-10

1. Historic Name(s) Original Owner		22. ADD: County No. Ky. / Trimble 1 1 2	
2. Present Name		23. U.S.G.S. Quadrant (15'/75') Madison East G.I.S. Mod. <input type="checkbox"/>	
3. Location Third Street		24. UTM Reference Zone Easting Northing	
4. Owner's Name Vinson Oakley		25. Coordinate Accuracy <input type="checkbox"/>	
5. Owner's Address Milton, Kentucky		26. Prehistoric Site Object Historic Site Structure (Building) Other	
6. Open to Public Yes <input type="checkbox"/> No <input checked="" type="checkbox"/>	7. Visible from road Yes <input checked="" type="checkbox"/> No <input type="checkbox"/>	8. Ownership Private <input checked="" type="checkbox"/> Local <input type="checkbox"/> State <input type="checkbox"/> Federal <input type="checkbox"/>	
9. Local Contact/Organization		27. National Register District Name: Historic Resources of Trimble County Third Street Hist. Dist. <input type="checkbox"/>	
10. Site Plan with North Arrow		28. Significance Evaluation National Register <input type="checkbox"/>	
11. Architect		29. Status Date	
12. Builder Marsh Brothers		National Landmark <input type="checkbox"/>	
13. Date Ca. 1880 A. <input checked="" type="checkbox"/> B. <input type="checkbox"/>		National Register <input type="checkbox"/>	
14. Style A. T-plan <input checked="" type="checkbox"/> B. <input type="checkbox"/>		Landmark Certificate <input type="checkbox"/>	
15. Original Use Dwelling <input checked="" type="checkbox"/>		Kentucky Survey <input type="checkbox"/>	
16. Present use Dwelling		Local Landmark <input type="checkbox"/>	
17. Condition Excellent <input checked="" type="checkbox"/>		HABS/HAER <input type="checkbox"/>	
18. Description Two-story brick T-plan. Two-bay with side entrance with two-pane transom. Some bays have rounded supporting arches & limestone sills. Common bond with row of headers every seven rows. One-story, five bay porch over facade bays and extending around the east side of house (Queen Anne style). Cornice with returns and brackets. First floor windows are 4/4 pane, extending to ground level. (Continue on Back)		30. Historic Theme Primary <u>Architecture</u> <input checked="" type="checkbox"/> Secondary <input type="checkbox"/> Other <input type="checkbox"/>	
No. Stories Two <input checked="" type="checkbox"/>		31. Endangered Yes <input type="checkbox"/> No <input checked="" type="checkbox"/>	
Single Pile <input type="checkbox"/> NA <input type="checkbox"/>		32. Preservation Project Status <input type="checkbox"/>	
Double Pile <input checked="" type="checkbox"/>		Actual Cost in \$1,000s <input type="checkbox"/>	
Floor Plan T-Plan <input checked="" type="checkbox"/>		33. ATTACH PHOTO	
Structural Fabric Brick A. <input checked="" type="checkbox"/> B. <input type="checkbox"/>		Roll No. <u>41</u>	
Decorative Fabric Common Bond A. <input checked="" type="checkbox"/> B. <input type="checkbox"/>		Picture No. <u>23 - 33</u>	
Roof Form Gable		Direction _____	
19. History		34. Prepared by: William Gus Johnson Sr. Historian & Photographer	
20. Significance Architecture: The dwelling possesses significance as a very good representation of late nineteenth century vernacular architecture.		35. Organization Kentucky Heritage Council	
21. Source of Information		36. Date Fall 1982	
		37. Revision Dates 38. Staff Review	

18. Upper panes of first floor facade windows are rounded with rounded supporting arches. Second floor facade windows are 4/4 pane with round wooden window heads and rounded supporting arches. One-pane circular window with circular supporting arch or facade bay. First and second floor side windows 4/4 pane with limestone lintels and sills. Round ventilator on each side gable. Limestone foundation. Two story open frame porch on rear. This house is very similar to Tm-M-17 next door--different window treatment. There is a one-story frame addition on right rear.

Outbuilding: A one-story brick meathouse. Common bond with row of headers every seven rows.

1. Historic Name(s) Dr. Calvert House		22. ADD County No. Ky./Trimble 1 1 2	
Original Owner		23. U.S.G.S. Quadrant (15/75') Madison East G.I.S. Mod.	
2. Present Name		24. UTM Reference	
3. Location Third Street		Zone Easting Northing	
4. Owner's Name Wilford Baynes, Jr.		25. Coordinate Accuracy	
5. Owner's Address General Delivery, Milton, Kentucky		26. Prehistoric Site Object Historic Site Structure (Building) Other	
6. Open to Public Yes _____ No XX	7. Visible from road Yes XX No _____	B. Ownership XX	
9. Local Contact/Organization		Private _____ Local _____ State _____ Federal _____	


10. Site Plan with North Arrow	11. Architect
	12. Builder
	13. Date ca. 1850 A. 3 B. _____
	14. Style A. Greek Revival C B. _____
	15. Original Use Dwelling A
	16. Present use Dwelling
	17. Condition Good B

18. Description One-story frame house--four bay with two entrances in side bays. Facade & side bays have architrave trim. One-story, two-bay porch. Windows 2/2 pane. Center ridgeline chimneys. Limestone foundation. Each gable end has shingling. Unique frame construction--alternating of four rows of straight plank siding, then four row of undulating plan siding. One-story frame addition on rear. <small>(Continue on Back)</small>	No. Stories One A
	Single Pile XX NA _____
	Double Pile _____
	Floor Plan Hall-Parlor _____
	Structural Fabric Frame A. D B. _____
	Decorative Fabric Shingling A. Q B. _____
Roof Form Gable	

19. History Dr. Calvert, who served as physician for many years in Milton constructed the dwelling.	Roll No. 42
	Picture No. 1 - 10
	Direction _____

20. Significance Architecture: The Dr. Calvert House is a representative example of a modest Greek Revival cottage. The utilization of alternating rows of straight & undulating weatherboarding exemplifies a unique construction method.	27. National Register District Name: Historic Resources of Trimble County Third St. Historic Dist. _____
21. Source of Information	28. Significance Evaluation National Register _____
	29. Status _____ Date _____ National Landmark _____ National Register _____ Landmark Certificate _____ Kentucky Survey _____ Local Landmark _____ HABS/HAER _____
	30. Historic Theme Primary Architecture C Secondary _____ Other _____
	31. Endangered Yes _____ No XX
	32. Preservation Project Status _____ Actual Cost in \$1,000s _____
	33. ATTACH PHOTO
	34. Prepared by: William Gus Johnson Sr. Historian & Photographer
	35. Organization Kentucky Heritage Council
	36. Date Fall 1982
	37. Revision Dates 38. Staff Review

18. Outbuilding: A one-story frame shed with two bays.



1. Historic Name(s) Original Owner _____		22. ADD County No. Ky. / Trimble 1 1 2	
2. Present Name		23. U.S.G.S. Quadrant (15'75') Madison East G.I.S. Mod. <input type="checkbox"/>	
3. Location Third-(High) Street		24. UTM Reference Zone Easting Northing	
4. Owner's Name Wilford Baynes, Sr.		25. Coordinate Accuracy <input type="checkbox"/>	
5. Owner's Address General Delivery, Milton, Kentucky		26. Prehistoric Site Object Historic Site Structure (Building) Other	
6. Open to Public Yes _____ No <u>XX</u>	7. Visible from road Yes <u>XX</u> No _____	8. Ownership Private <input checked="" type="checkbox"/> Local <input type="checkbox"/> State <input type="checkbox"/> Federal <input type="checkbox"/>	
9. Local Contact/Organization		27. National Register District Name: Historic Resources of Trimble Count: Third Street Historic Dist. 1 1 2	
10. Site Plan with North Arrow		28. Significance Evaluation National Register <input type="checkbox"/>	
11. Architect		29. Status Date	
12. Builder		National Landmark <input type="checkbox"/>	
13. Date ca. 1875 A. <input checked="" type="checkbox"/> B. <input type="checkbox"/>		National Register <input type="checkbox"/>	
14. Style A. T-Plan <input checked="" type="checkbox"/> B. <input type="checkbox"/>		Landmark Certificate <input type="checkbox"/>	
15. Original Use Dwelling <input checked="" type="checkbox"/>		Kentucky Survey <input type="checkbox"/>	
16. Present use Dwelling		Local Landmark <input type="checkbox"/>	
17. Condition Very Good <input checked="" type="checkbox"/>		HABS/HAER <input type="checkbox"/>	
18. Description Two-story frame T-plan; five bay Entrance once had transom. One- story, two-bay Queen Anne style porch. One-story bay window with center window having stained glass on facade. Return shingling on facade gable. Windows 1/1 pane with architrave trim. Lime- stone foundation. Cornice with returns. Interior chimneys. Open porch on second floor of rear. (Continue on Back)		30. Historic Theme Primary <u>Architecture</u> C Secondary _____ Other _____	
19. History		31. Endangered Yes _____ No <u>XX</u>	
20. Significance Architecture: Significant as a distinctive example of late nineteenth century frame vernacular architecture.		32. Preservation Project Status <input type="checkbox"/>	
21. Source of Information		Actual Cost in \$1,000s 1 1 1 1 1 1	
		33. ATTACH PHOTO	
		Roll No. <u>42</u>	
		Picture No. <u>28 - 36</u>	
		Direction _____	
		34. Prepared by: William Gus Johnson Senior Historian & Photographer	
		35. Organization Kentucky Heritage Council	
		36. Date <u>Fall 1892</u>	
		37. Revision Dates 38. Staff Review	

18. facade. Limestone foundation. Interior gable-end chimneys on main block; center ridgeline chimney on ell. One-story frame addition on rear of main block; one-story porch on inside of ell. Two-story bay windows on right side.

Outbuildings: 1. One-story frame shed.
2. One-story frame shed.

20. constructed in Milton.

1. Historic Name(s) Original Owner		22. ADD County No. Ky. / Trimble 1 1 2					
2. Present Name		23. U.S.G.S. Quadrant (15' / 75') Madison East G.I.S. Mod. <input type="checkbox"/>					
3. Location Third-(High) Street		24. UTM Reference Zone Easting Northing					
4. Owner's Name Wilford Baynes, Sr.		25. Coordinate Accuracy <input type="checkbox"/>					
5. Owner's Address General Delivery, Milton, Kentucky		26. Prehistoric Site Object Historic Site Structure (Building) Other					
6. Open to Public Yes <input type="checkbox"/> No <input checked="" type="checkbox"/>	7. Visible from road Yes <input checked="" type="checkbox"/> No <input type="checkbox"/>	8. Ownership <input checked="" type="checkbox"/> Private <input type="checkbox"/> Local <input type="checkbox"/> State <input type="checkbox"/> Federal <input type="checkbox"/>					
9. Local Contact/Organization		27. National Register District Name: Historic Resources of Trimble Count: Third Street Historic Dist. <input type="checkbox"/>					
10. Site Plan with North Arrow		28. Significance Evaluation National Register <input type="checkbox"/>					
11. Architect		29. Status <input type="checkbox"/> Date _____ National Landmark <input type="checkbox"/> _____ National Register <input type="checkbox"/> _____ Landmark Certificate <input type="checkbox"/> _____ Kentucky Survey <input type="checkbox"/> _____ Local Landmark <input type="checkbox"/> _____ HABS/HAER <input type="checkbox"/> _____					
12. Builder		30. Historic Theme Primary <u>Architecture</u> <input type="checkbox"/> <table border="1" style="display:inline-table; vertical-align: middle;"><tr><td>C</td><td></td></tr><tr><td></td><td></td></tr></table>		C			
C							
13. Date ca. 1875 A. <input checked="" type="checkbox"/> B. <input type="checkbox"/>		Secondary _____ Other _____					
14. Style A. T-Plan <input checked="" type="checkbox"/> B. <input type="checkbox"/>		31. Endangered Yes <input type="checkbox"/> No <input checked="" type="checkbox"/>					
15. Original Use Dwelling <input checked="" type="checkbox"/>		32. Preservation Project Status <input type="checkbox"/>					
16. Present use Dwelling		Actual Cost in \$1,000s <input type="checkbox"/>					
17. Condition Very Good <input checked="" type="checkbox"/>		33. ATTACH PHOTO					
18. Description Two-story frame T-plan; five bay Entrance once had transom. One- story, two-bay Queen Anne style porch. One-story bay window with center window having stained glass on facade. Return shingling on facade gable. Windows 1/1 pane with architrave trim. Lime- stone foundation. Cornice with returns. Interior chimneys. Open porch on second floor of rear. (Continue on Back)		No. Stories <input checked="" type="checkbox"/> Two <input type="checkbox"/> Single Pile _____ NA _____ Double Pile <input checked="" type="checkbox"/> Floor Plan <input checked="" type="checkbox"/> T-Plan <input type="checkbox"/> Structural Fabric <input checked="" type="checkbox"/> Frame A. <input checked="" type="checkbox"/> B. <input type="checkbox"/> Decorative Fabric <input checked="" type="checkbox"/> Shingling A. <input checked="" type="checkbox"/> B. <input type="checkbox"/> Roof Form <input type="checkbox"/> Gable					
19. History		Roll No. <u>42</u> Picture No. <u>28 - 36</u> Direction _____					
20. Significance Architecture: Significant as a distinctive example of late nineteenth century frame vernacular architecture.		34. Prepared by: William Gus Johnson Senior Historian & Photographer					
21. Source of Information		35. Organization Kentucky Heritage Council					
		36. Date <u>Fall 1892</u>					
		37. Revision Dates 38. Staff Review					

18. Outbuildings - A one-story frame shed with one-story frame wings on either side--probably a meathouse.

1. Historic Name(s) Original Owner		22. ADD County No. Ky. / Trimble 1 1 2	
2. Present Name		23. U.S.G.S. Quadrant (15'/75') Madison East G.I.S. Mod	
3. Location Third Street (High Street)		24. UTM Reference Zone Easting Northing	
4. Owner's Name Mrs. Delora McCoy		25. Coordinate Accuracy	
5. Owner's Address Route 2, Milton, Kentucky		26. Prehistoric Site Object Historic Site Structure (Building) Other	
6. Open to Public Yes ___ No <u>XX</u>	7. Visible from road Yes <u>XX</u> No ___	8. Ownership Private <input checked="" type="checkbox"/> Local <input type="checkbox"/> State <input type="checkbox"/> Federal <input type="checkbox"/>	
9. Local Contact/Organization		27. National Register District Name: Historic Resources of Trimble County Third Street Hist. Dist. 1 1 1	
10. Site Plan with North Arrow		28. Significance Evaluation National Register <input type="checkbox"/>	
11. Architect		29. Status Date	
12. Builder		National Landmark <input type="checkbox"/>	
13. Date ca. 1840-1850 ^A <input checked="" type="checkbox"/> B <input type="checkbox"/>		National Register <input type="checkbox"/>	
14. Style A. Greek Revival <input checked="" type="checkbox"/> B. <input type="checkbox"/>		Landmark Certificate <input type="checkbox"/>	
15. Original Use Dwelling <input checked="" type="checkbox"/>		Kentucky Survey <input type="checkbox"/>	
16. Present use Vacant <input type="checkbox"/>		Local Landmark <input type="checkbox"/>	
17. Condition Good <input checked="" type="checkbox"/>		HABS:HAER <input type="checkbox"/>	
18. Description Two story frame with two-story frame ell. Three-bay with side entrance with two pane transom and three pane sidelight. First floor windows are 1/1 pane with architrave trim and wooden lintels; second floor facade windows 4/4 pane also with architrave trim. One-story, three-bay porch. Interior gable-end chimney on main block; offcenter ridgeline on ell. Cornice with <small>(Continue on Back)</small>		30. Historic Theme Primary Architecture <input checked="" type="checkbox"/> Secondary <input type="checkbox"/> Other <input type="checkbox"/>	
19. History		31. Endangered Yes ___ No <u>XX</u>	
20. Significance Architecture: The dwelling is a clear illustration of a popular house type in the Greek Revival period in Trimble County, the two-story side passage house.		32. Preservation Project Status <input type="checkbox"/>	
21. Source of Information		33. ATTACH PHOTO Actual Cost in \$ 1,000s 1 1 1 1 1 1 1 1 1 1	
		Roll No. 43	
		Picture No. 1 - 13	
		Direction	
		34. Prepared by: William Gus Johnson Senior Historian & Photographer	
		35. Organization Kentucky Heritage Council	
		36. Date Fall 1982	
		37. Revision Dates 38. Staff Review	

18. returns. Fieldstone foundation. Two story frame Queen Anne style turrett added on rear of main block and connected to ell with a two-story frame addition between ell and turrett. Two-story frame pilaster at each end of facade.

Outbuilding: A one-story frame carriage house.

20. The incorporation of an element of the later Queen Anne style, the turrett, represents the juxtaposition of two divergent styles, thus giving the house a uniqueness.

To be listed on
R-1 8/9/83
8/25 -
Substantive Review

NATIONAL REGISTER OF HISTORIC PLACES
EVALUATION/RETURN SHEET

Third Street Historic District
(Trimble County MRA)

Third Street, Trimble County

KENTUCKY

Working No. 6/14/83

Fed. Reg. Date: _____

Date Due: - 7/29/83

Action: ACCEPT

RETURN 7/21/83

REJECT _____

Federal Agency: _____

- resubmission
- nomination by person or local government
- owner objection
- appeal

Substantive Review: sample request appeal

NR decision

Reviewer's comments:

There is no overview statement of significance or description of this district - the documentation only includes six inventory sheets. Also, the geographic info. for the district has been included on the main cover form rather than being included with this district

Recom./Criteria Return
 Reviewer Patrick Andrus
 Discipline Historian
 Date 7/21/83
 _____ see continuation sheet

Nomination returned for: technical corrections cited below
 substantive reasons discussed below

1. Name

2. Location

3. Classification

Category	Ownership	Status	Present Use
	Public Acquisition	Accessible	

4. Owner of Property

5. Location of Legal Description

6. Representation in Existing Surveys

Has this property been determined eligible? yes no

7. Description

Condition		Check one	Check one
<input type="checkbox"/> excellent	<input type="checkbox"/> deteriorated	<input type="checkbox"/> unaltered	<input type="checkbox"/> original site
<input type="checkbox"/> good	<input type="checkbox"/> ruins	<input type="checkbox"/> altered	<input type="checkbox"/> moved date _____
<input type="checkbox"/> fair	<input type="checkbox"/> unexposed		

Describe the present and original (if known) physical appearance

- summary paragraph
- completeness
- clarity
- alterations/integrity
- dates
- boundary selection

Please provide an overview description of this district

8. Significance

Period _____ Areas of Significance—Check and justify below

Specific dates _____ Builder/Architect _____
Statement of Significance (in one paragraph)

- summary paragraph
- completeness
- clarity
- applicable criteria
- justification of areas checked
- relating significance to the resource
- context
- relationship of integrity to significance
- justification of exception
- other

Please provide an overview statement of significance for this district

9. Major Bibliographical References

10. Geographical Data

Acreage of nominated property _____
Quadrangle name _____
UTM References _____

Please include the geographic info. on this district with the resubmitted district

Verbal boundary description and justification _____

11. Form Prepared By

12. State Historic Preservation Officer Certification

The evaluated significance of this property within the state is:

____ national ____ state ____ local

State Historic Preservation Officer signature

title _____ date _____

13. Other

- Maps
- Photographs
- Other

Questions concerning this nomination may be directed to Patrick Andrus

Signed Patrick Andrus Date 7/21/83 Phone: _____

United States Department of the Interior
National Park Service

National Register of Historic Places
Inventory—Nomination Form

For NPS use only
received 6/14/83
date entered

Continuation sheet

Item number

Page 4 of 4

Multiple Resource Area
Thematic Group

Name Trimble County Multiple Resource Area

State Kentucky

Nomination/Type of Review

Date/Signature

31. Trimble County Jail

Substantive Review

Keeper

W.A. Doherty 4/9/84

Attest

32. Trout House

Substantive Review

for Keeper

accept Patrick Andrews 7/21/83

Attest

33. Yeager General Store

Substantive Review

for Keeper

accept Patrick Andrews 7/21/83

Attest

34. Third Street Historic District

Substantive Review

Keeper

W.A. Doherty 4/10/84

Attest

35.

Keeper

Attest

36.

Keeper

Attest

37.

Keeper

Attest

38.

Keeper

Attest

39.

Keeper

Attest

40.

Keeper

Attest

NATIONAL REGISTER OF HISTORIC PLACES
EVALUATION/RETURN SHEET

Third Street Historic District
Trimble County
KENTUCKY

Substantive Review

Working No. JUN 14 1983
Fed. Reg. Date: 2.5.85
Date Due: 5/3/84
Action: ACCEPT 4-10-84
 RETURN
 REJECT

Federal Agency: _____

- resubmission
- nomination by person or local government
- owner objection
- appeal

Substantive Review: sample request appeal NR decision

Reviewer's comments: Descriptive, Significance and geographical data for 3rd St. District is in the cover form in # 7, continuation sheets 4+5. We have agreed to accept this one but no others. Will write to Ky. District eligible as cohesive residential district of late 19th c vernacular architecture

Recom./Criteria ACCEPT C
Reviewer PUBLE
Discipline HIST
Date 4/10/1984
see continuation sheet

Nomination returned for: technical corrections cited below substantive reasons discussed below

1. Name _____

2. Location _____

3. Classification

Category	Ownership	Status	Present Use
	Public Acquisition	Accessible	

4. Owner of Property _____

5. Location of Legal Description _____

6. Representation in Existing Surveys

Has this property been determined eligible? yes no

7. Description

Condition	Check one	Check one
<input type="checkbox"/> excellent	<input type="checkbox"/> deteriorated	<input type="checkbox"/> original site
<input type="checkbox"/> good	<input type="checkbox"/> ruins	<input type="checkbox"/> moved date _____
<input type="checkbox"/> fair	<input type="checkbox"/> unexposed	
	<input type="checkbox"/> unaltered	
	<input type="checkbox"/> altered	

Describe the present and original (if known) physical appearance

- summary paragraph
- completeness
- clarity
- alterations/integrity
- dates
- boundary selection

8. Significance

Period _____ Areas of Significance—Check and justify below

Specific dates _____ Builder/Architect _____

Statement of Significance (*in one paragraph*)

- summary paragraph
- completeness
- clarity
- applicable criteria
- justification of areas checked
- relating significance to the resource
- context
- relationship of integrity to significance
- justification of exception
- other

9. Major Bibliographical References

10. Geographical Data

Acreage of nominated property _____

Quadrangle name _____

UTM References _____

Verbal boundary description and justification _____

11. Form Prepared By

12. State Historic Preservation Officer Certification

The evaluated significance of this property within the state is:

____ national ____ state ____ local

State Historic Preservation Officer signature _____

title _____

date _____

13. Other

- Maps
- Photographs
- Other

Questions concerning this nomination may be directed to _____

Signed _____ Date _____ Phone: _____




































A black and white photograph of a weathered house. The house has horizontal siding and a small window above the door. The door is white with a six-pane window and is flanked by two narrow vertical windows. A sign on the wall to the left of the door reads "NO TRESPASSING VIOLATORS WILL BE PROSECUTED". A mailbox is visible in the lower left corner, partially obscured by bushes.

**NO
TRESPASSING**
VIOLATORS WILL
BE PROSECUTED

Please refer to the map in the
Multiple Property Cover Sheet
for this property

Multiple Property Cover Sheet Reference Number: 64000257