


Post Office Department,

TOPOGRAPHER'S OFFICE,

Washington, D. C. Dec, 14, 1898,



A.

Sir:

To enable the Topographer of this Department to determine, with as much accuracy as possible, the relative positions of Post Offices, so that they may be correctly delineated on its maps, the Postmaster General requests you carefully to answer the questions below, and furnish the diagram on the other side, returning the same as soon as possible, verified by your signature and dated, under cover to the Topographer's Office, Post Office Department.

Respectfully, etc.,

A. von Haake

Topographer P. O. Dept.

TO POSTMASTER AT

Alexandria, Campbell Co., Ky.

The (P. O. Dept.) name of my Office is Republic

If the town, village, or site of the Post Office be known by another name than that of the Post Office, state that other name here: None

My Office is situated in part of Township, or in quarter of Tract No. Township, County of Campbell

State of Kentucky

The name of the most prominent river near it is Ohio & Licking Rivers

The name of the nearest creek is Twelve Mile Creek

My Office is 3 1/2 miles from said river, on the S.E. side of it, and is 3 miles from said nearest creek, on the West side of it, and about 5 miles from Ohio River

My Office is on Mail Route No. 37558

My Office is a Special Office supplied from miles distant.

The name of the nearest Office on my route is Ten Mile, and its distance is 2 3/4 miles, by the traveled road, in a N.E. direction from this, my Office.

The name of the nearest Office, on the same route, on the other side, is This office is end of route and its distance is miles in a direction from this, my Office.

The name of the nearest Office off the route is Clayville, and its distance by the most direct road is 2 3/4 miles in a S.W. direction from this, my Office.

My Office is at a distance of 5 miles from the track of the Chesapeake and Ohio Railroad, on the west side of the railroad.

My Office is 3 miles, air-line distance, from nearest point of my County boundary.

(Signature of Postmaster) Anna Krom By R. M. Brooks Clerk

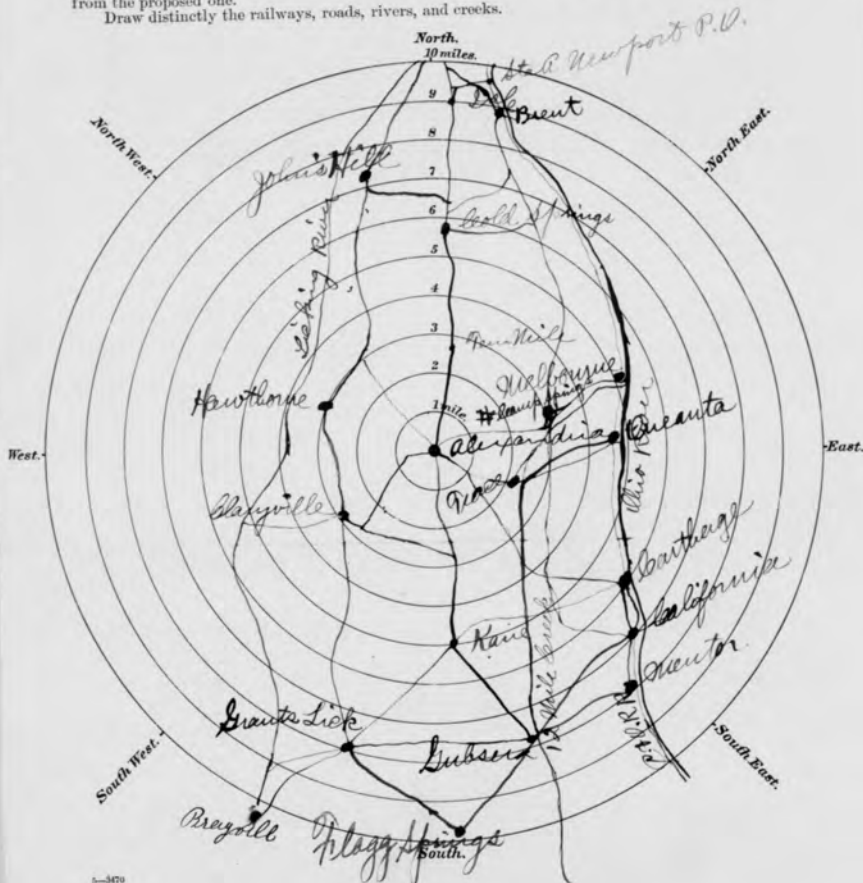
(Date) Dec 23, 1898.

## DIAGRAM, EXPLANATION, AND INSTRUCTIONS.

The dot in the center of the 1-mile circle represents the site of your office.  
 The surrounding offices should be carefully located by placing dots on or between the mile circles at the exact distance, and in the right direction from the proposed one, and their names plainly written.

If it should be necessary to designate an office which is over 10 miles from the proposed one, place the dot outside of the 10-mile circle, write the name of such office, and state its distance from the proposed one.

Draw distinctly the railways, roads, rivers, and creeks.



**Post Office Department**  
**FOURTH ASSISTANT POSTMASTER GENERAL**  
**Washington**

A.

RETURN TO  
 DIVISION OF TOPOGRAPHY

**Postmaster,**

**ALEXANDRIA,**

JUL 20 1939

**KY.**


The following information is required in order that your post office may be shown in its proper location on postal maps. Please complete this form immediately and return it without delay with the map or sketch described on the reverse side. A letter of reply is not necessary.

*S. W. Wurdum*  
 FOURTH ASSISTANT POSTMASTER GENERAL

1. Street address of post office 5 East Main St. County Campbell
2. Township None (If location is described by section, township, and range, fill in line 3.)
3. \_\_\_\_\_ quarter of section \_\_\_\_\_ Township \_\_\_\_\_ N. or S. \_\_\_\_\_ Range \_\_\_\_\_ E. or W. \_\_\_\_\_
4. Nearest adjoining county Kenton How far: Shortest air distance 2.9 mi By road? 5 mi.  
P.O. is located directly on highway.
5. Nearest U. S. or State highway State # 10 Direction from P. O. \_\_\_\_\_ Distance \_\_\_\_\_
6. Name of nearest railroad station Silver Grove, Ky. Name of railroad Chesapeake & Ohio
7. Distance by road to railroad station 7 mi. Direction from post office North East
8. Shortest air distance to nearest tracks 4.99 Mi. Direction from post office East
9. Nearest streams or bodies of water (state whether river, creek, branch, lake, ocean, etc.):
 

Name	Direction from post office	Distance
<u>Licking River</u>	<u>West</u>	<u>5 mi.</u>
<u>Ohio River</u>	<u>East</u>	<u>6 mi.</u>
10. Post offices nearest to your office (one in each general direction):
 

Name	County	Direction from your office	Distance by road
<u>Cold Spring, Ky.</u>	<u>Campbell</u>	<u>North</u>	<u>6 mi.</u>
<u>Grants Lick, Ky.</u>	<u>Campbell</u>	<u>South</u>	<u>8 mi.</u>
<u>Silver Grove, Ky.</u>	<u>Campbell</u>	<u>East</u>	<u>7 mi.</u>
<u>Kenton, Ky.</u>	<u>Kenton</u>	<u>West</u>	<u>11 mi.</u>
11. How is mail supplied to your office? Star Route From where? Newport, Ky.  
(Railroad, star route, rural route, etc.)



(Date) JUL 26 1939  
 (Signed) Fulton L. Goney  
 Postmaster.  
 Post office Alexandria, Ky.

4901-2-R1 (Location Paper)

2-1104

(OVER)

*Co. Map*