



Post Office Department,

OFFICE OF THE FIRST ASSISTANT P. M. GENERAL,

WASHINGTON, D. C., 27 Sept., 1880.

SIR: Before the Postmaster General decides upon the application for a new post office at ... County of ... State of ... at which you are recommended for postmaster, he requires that the blanks in the following statement be filled, and the questions carefully and correctly answered, verified by your signature, certified by a neighboring postmaster, and returned to this Department, addressed to me. The contractor should be informed of this application; and if the site of the proposed office be off the mail route, you will forward his certificate as to the practicability of supplying it, and also as to the increase of distance. If the proposed office is not on any route now under contract, it can only be established as a "Special Office," to be supplied without expense to the Department other than net proceeds.

Be careful to designate the post offices by their true official names; and answer the subjjoined queries fully and accurately, or the case will not be acted upon.

Very respectfully,

JAMES N. TYNER,
First Assistant Postmaster General.

To Mr. ... care of the Postmaster of ... who will please forward to him.

STATEMENT

The proposed office to be called Hawthorne

Select a short name for the proposed office, which, when written, will not resemble the name of any other post office in the United States.

It will be situated on the ... quarter of Section ... Township ... Range ... In the County of ... State of ... It will be on or near route No. ... being the route from ... to ... on which the mail is now carried ... times per week. The contractor's name is ... Will it be directly on this route? ... If not, how far from, and on which side of it? ... How much will it INCREASE the travel of the mail one way each trip? ... Where will the mail leave the present route to supply the proposed office? ... Where intersect the route again? ... What post office will be left out by this change? ... If not on any route, is a "Special Office" wanted? ... To be supplied from ... The name of the nearest office to the proposed one, on the ... side, is ... its distance is ... miles, in a ... direction from the proposed office. The name of the nearest office on the same route, on the other side, is ... its distance is ... miles, in a ... direction from the proposed office. The name of the nearest office to the proposed one, not on this route, is ... distance by the most direct road ... miles, in a ... direction from the proposed office. The name of the most prominent river near it is ... The name of the nearest creek is ... The proposed office will be ... miles from said river, on the ... side of it, and will be ... miles from said nearest creek, on the ... side of it, and will be ... miles from said nearest creek, on the ... side of it. If near a railroad, state on which side the office will be located, how far from, and the name of the station or depot. ... If it be a village, state the number of inhabitants. ... Also, the population to be supplied by proposed office. ... A diagram, or sketch from a map, showing the position of the proposed new office, with neighboring river or creek, roads, and other post offices, towns, or villages near it, will be useful, and is therefore desired. A correct map of the locality might be furnished by the county surveyor, but this must be without expense to the Post Office Department.

ALL WHICH I CERTIFY to be correct and true, according to the best of my knowledge and belief, this ... day of ... 1880. James N. Tyner, Proposed P. M.

I CERTIFY that I have examined the foregoing statement, and that it is correct and true, to the best of my knowledge and belief. Mary ... Postmaster of ...

Handwritten notes and signatures at the bottom of the page.

(OVER.)

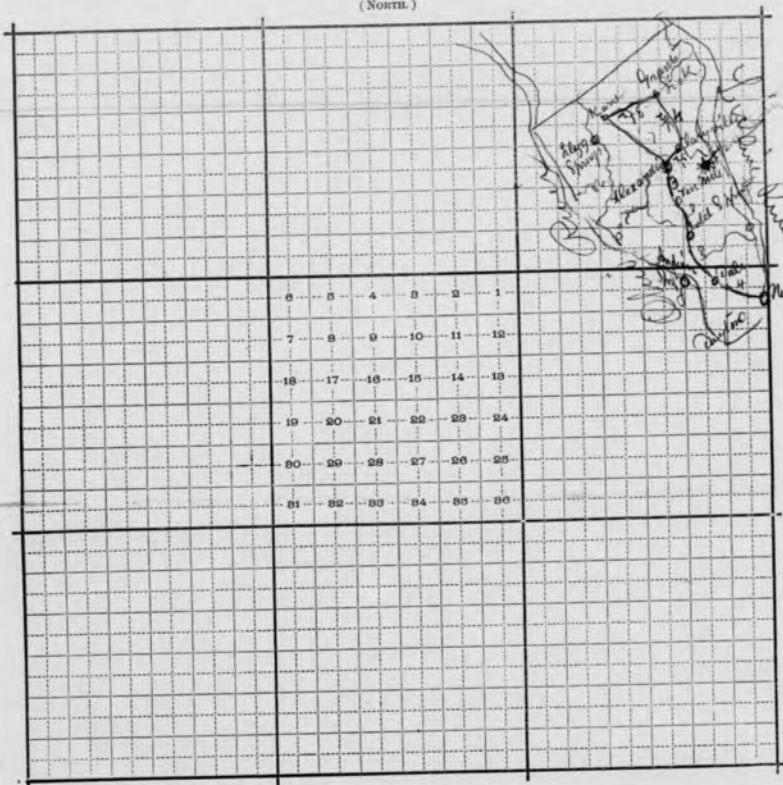


Hartsville Ky
Campbell Co
Oct 20

Diagram showing the site of the Hartsville Post Office
in Township _____ Range _____ of _____ Principal
Meridian, County of Campbell, State
of Kentucky, with the adjacent Townships and Post Offices.

It is requested that the exact site of the proposed, or existing Post Office, as also the roads to
the adjoining offices, and the larger streams or rivers, be marked on this diagram, to be returned
as soon as possible to the Post Office Department.

(NORTH.)



Scale 4 inch to the mile.

(SOUTH.)

J. H. S.

H.

TOPOGRAPHER, Post Office Department,

JAN 3 1902

P. O. DEPT.

TOPOGRAPHER'S OFFICE,

Washington, D. C., Dec. 26, 1901

Sir:

To enable the Topographer of this Department to determine, with as much accuracy as possible, the relative positions of Post Offices, so that they may be correctly delineated on its maps, the Postmaster General requests you carefully to answer the questions below, and furnish the diagram on the other side, returning the same as soon as possible, verified by your signature and dated, under cover to the Topographer's Office, Post Office Department.

Respectfully, etc.,

E. W. Hoards

Topographer P. O. Dept.

TO POSTMASTER AT Hawthorne *for new site at*
Campbell Co. *mond 1/4 mi. N.*
Ky

The (P. O. Dept.) name of my Office is Hawthorne, Ky.
If the town, village, or site of the Post Office be known by another name than that of the Post Office, state that other name here:
My Office is situated in part of Township, or in quarter of Tract No. Township, County of State of

The name of the most prominent river near it is Licking River.
The name of the nearest creek is
My Office is 1/4 miles from said river, on the east side of it, and is 1/2 miles from said nearest creek, on the east side of it.
My Office is on Mail Route No. 29360
My Office is a Special Office supplied from miles distant.
The name of the nearest Office on my route is Pool Creek P. O., and its distance is 4 miles, by the traveled road, in a North direction from this, my Office.
The name of the nearest Office, on the same route, on the other side, is Blaryville and its distance is 6 miles in a South direction from this, my Office.
The name of the nearest Office off the route is Alexandria, and its distance by the most direct road is 2 miles in a S. E. direction from this, my Office.
My Office is at a distance of 1 mile from the track of the Kentucky Central Railroad, on the east side of the railroad.
My Office is 1/6 miles, air-line distance, from nearest point of my County boundary.

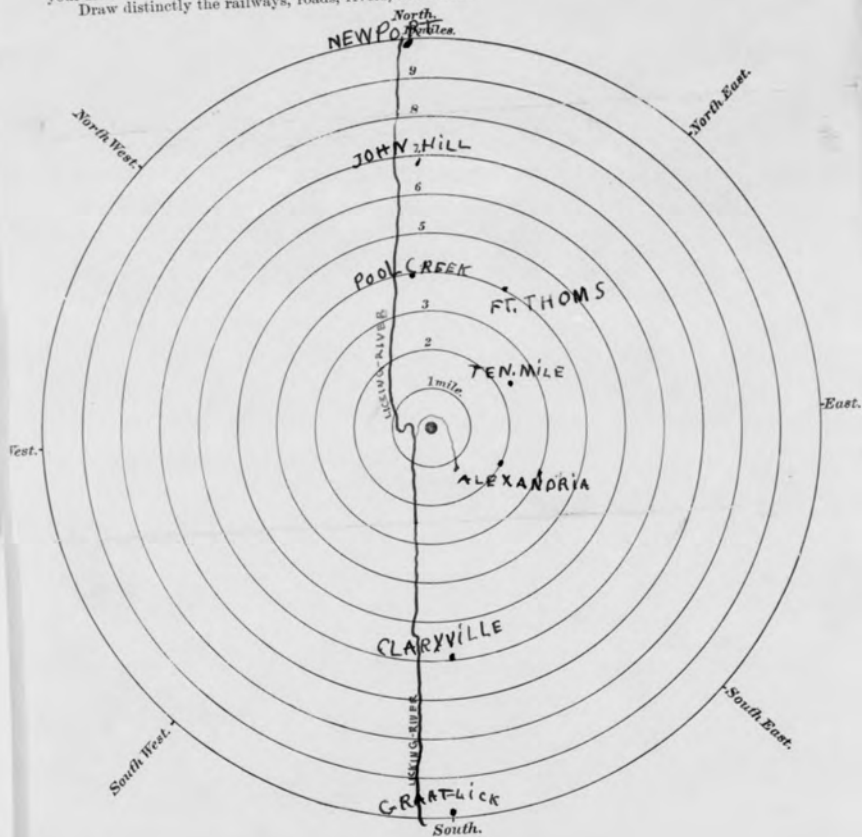
(Signature of Postmaster) Martha Ogden,
(Date) Jan. 1, 1902.

DIAGRAM, EXPLANATION, AND INSTRUCTIONS.

The dot in the center of the 1-mile circle represents the site of your office.
 The surrounding offices should be carefully located by placing dots on or between the mile circles at the exact distance, and in the right direction from your office, and their names plainly written.

If it should be necessary to designate an office which is over 10 miles from your site, place the dot outside of the 10-mile circle, write the name of such office, and state its distance from your site.

Draw distinctly the railways, roads, rivers, and creeks.



J.W.
DIVISION OF APPOINTMENTS

Proposed Location of Post Office
Post Office Department
OFFICE OF FIRST ASSISTANT POSTMASTER GENERAL
Washington

H.
RECEIVED
MAY 6 1907
DIVISION OF APPOINTMENTS
POSTMASTER GENERAL
FEB 21

Oliver S. Magowan

Sir: With reference to your application for authority to move to a new site the post office at

Hawthorne, *Campbell*, *Kentucky*.

you are requested to supply promptly, on this form, the information and the plot called for, and to cause the proper certificate (page 3) to be correctly filled out.

Respectfully,

J. H. Hitchcock
First Assistant Postmaster General.

Proposed name, county, and State, if a change is involved:

Hawthorne, *Campbell*, *Kentucky*.

Direction of proposed site from present site, and distance by

shortest road: *1/4 mile north*.

Nearest mail route to proposed site (if not on a railroad):

Star route No. *29421*, from *Grants Lick, Ky.*
to *Newport, Ky.*; *6* times a week.

Nearest railroad: _____ ; _____ ; _____

Nearest station: _____ ; _____ ; _____

Nearest post offices on same route: *Pools Creek, Ky.* ; *2 mile* ; *North*
Claryville, Ky. ; *6 mile* ; *South*

Nearest post office not on route: *Cold Spring, Ky.* ; *2 1/2 mile* ; *North*

Nearest prominent river: *Licking River* ; *4 mile* ; *West*

Nearest creek: *Riffle creeks* ; *just west of the road*

Village to be supplied with mail, if any: _____ ; _____ ; _____

Total population to be supplied with mail: *Average of 280.*

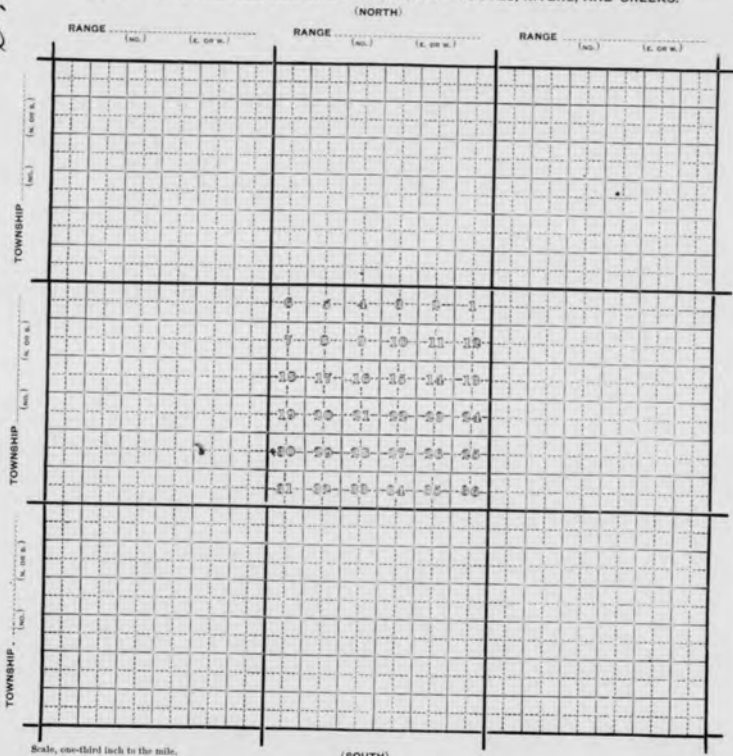
New Thomme
Key

Present location: Township _____ ; range _____ of the
(sec.) (n. or s.) (sec.) (e. or w.)
 principal meridian; section _____ ; quarter _____
 Proposed location: Township _____ ; range _____ of the
(sec.) (n. or s.) (sec.) (e. or w.)
 principal meridian; section _____ ; quarter _____
 Respectfully,



Postmaster.
Proposed Postmaster.

PLOT SHOWING THE PRESENT AND PROPOSED LOCATION OF THE POST OFFICE, WITH THE ADJACENT POST OFFICES, VILLAGES, ROADS, RAILROADS, MAIL ROUTES, RIVERS, AND CREEKS.



Scale, one-third inch to the mile.

If the locality has not been surveyed by the United States Land Office, a sketch map should be furnished.