

Post Office Department,  
TOPOGRAPHER'S OFFICE,

*Second request*

Please answer at once Washington, D. C. *Aug 17, 1893.*

Sir:

To enable the Topographer of this Department to determine, with as much accuracy as possible, the relative positions of Post Offices, so that they may be correctly delineated on its maps, the Postmaster General requests you to fill up the spaces below, and the diagram on fourth page, returning the same, verified by your signature and dated, under cover to this Office.

Respectfully, &c.,

*A. von Haake*

Topographer P. O. Dept.

To POSTMASTER AT

*Kenton*  
*Kenton Co.,*  
*Ky.*  
*Kenton*

The (P. O. Dept.) name of my Office is *Kenton*  
\*Its local name is *Do*  
It is situated in the \_\_\_\_\_ quarter of Section No. \_\_\_\_\_, in Township \_\_\_\_\_ (north or south), Range \_\_\_\_\_ (east or west), County \_\_\_\_\_ of \_\_\_\_\_ State of \_\_\_\_\_

The name of the most prominent river near it is *Sicking*  
The name of the nearest creek is *Bowman*  
This Office is  $\frac{1}{8}$  miles from said river, on the *west* side of it, and is  $\frac{3}{4}$  miles from said nearest creek, on the *East* side of it.  
The name of the nearest Office on route No. \_\_\_\_\_ is *Morning View*, and its distance is  $\frac{3}{16}$  miles, by the traveled road, in a *South* direction from this my Office.  
The name of the nearest Office, on the same route, on the other side, is *Visalia Stg.* and its distance is  $\frac{3}{4}$  miles in a *North* direction from this, my Office.  
The name of the nearest Office off the route is *Morganville Ky.* and its distance by the most direct road is  $\frac{3}{4}$  miles in a *West* direction from this, my Office.  
This Office is at a distance of \_\_\_\_\_ Station of the *Do* Railroad, on the *East* side of the railroad.  
State, under this, the names of other Offices near your Office, in different directions from it, and their distances from it by the most direct roads.  
*Visalia Grants Sicking Stg*  
*3 1/2 miles East of this off*

\* If the town, village, or site of the Post Office be known by another name than that of the Post Office, state that other name here, that it may be identified on the map of the State (or Territory).

☞ A diagram of the township and sections (or, where the land is not so divided, a sketch map), showing the precise location of your Office, together with the adjoining Post Offices, towns, or villages, the roads, railroads, and larger streams or creeks, in addition to the above, will be useful, and is desired.—(See diagram blank accompanying this, to be filled up.)

(Signature of Postmaster.)

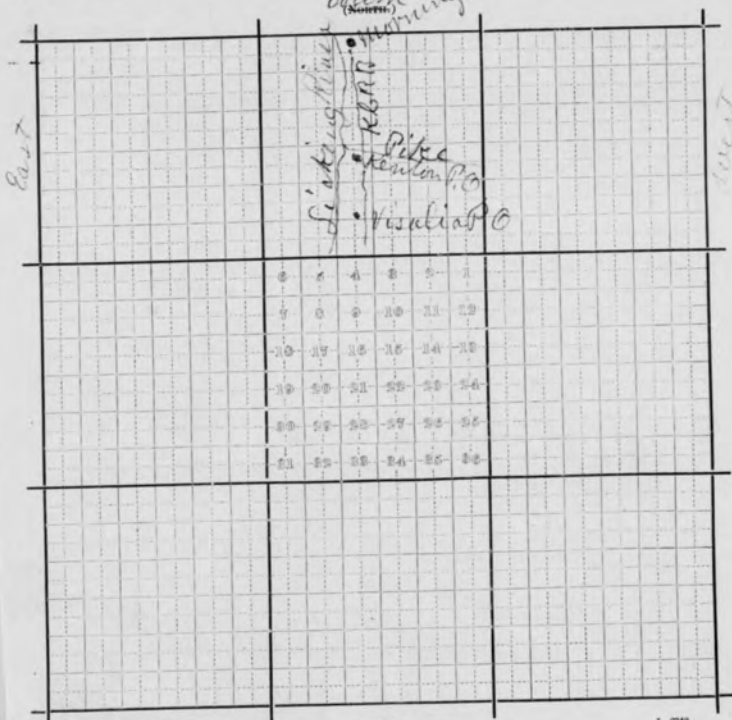
*G. W. M. Daumold*

(Date.)

*Aug. 19<sup>th</sup> 1893.*

Diagram showing the site of the Kenton Post Office  
 in Township \_\_\_\_\_ Range \_\_\_\_\_ of \_\_\_\_\_ Principal  
 Meridian, County of Kenton, State  
 of Ky, with the adjacent Townships and Post  
 Offices.

It is requested that the exact site of the proposed, or existing Post Office, as also the  
 roads to the adjoining Offices, and the larger streams or rivers, be marked on this diagram, to  
 be returned as soon as possible to the Post Office Department. If on, or near a railroad,  
 mark the railroad and adjacent Station accurately.




Scale  $\frac{1}{2}$  inch to the mile.

(South.)  
 north

5-2342

Division of Supplies  
DIVISION OF TOPOGRAPHY



Post Office Department  
FOURTH ASSISTANT POSTMASTER GENERAL

Washington, April 21, 1914

SIR:

In order that the site of your post office may be accurately represented upon the post-route maps, it is requested that you carefully answer the questions below and furnish a sketch, according to instructions on opposite side of paper, which should be returned to this Division as soon as possible.

Respectfully,

To Postmaster at Kenton  
Kenton Co., Ky.  
Kenton  
Fourth Assistant Postmaster General.

The name of my post office is Kenton  
If the town, village, or site of the post office be known by another name than that of the post office, state that other name here:

My post office is situated in the \_\_\_\_\_ part of \_\_\_\_\_ Township,  
or in \_\_\_\_\_ quarter of tract \_\_\_\_\_ Number \_\_\_\_\_ Township,  
County of Kenton, State of Ky

The name of the nearest river is Licking, and the post-office building is at a distance of 1/2 mile on the west side of it.  
N, S, E, or W.

The name of the nearest creek is Barren, and the post-office building is at a distance of 1/2 mile on the East side of it.  
N, S, E, or W.

The name of the nearest office on my route is Viadha  
and its distance is 3 1/2 miles, by the traveled road, in a North direction from this, my office.  
N, S, E, or W.

The name of the nearest office on my route, on the other side, is Morning View  
and its distance is 3 miles, in a South direction from this, my office.  
N, S, E, or W.

The name of the nearest office not on my route is Grants Lick  
and its distance is 4 miles, by the traveled road, in a East direction from this, my office.  
N, S, E, or W.

The post-office building is on the East side of the \_\_\_\_\_ Railroad,  
and at a distance of 25 ft from the track.  
N, S, E, or W.

The railroad station name is Kenton

My post office is Kenton, air-line distance, 1/2 mile from the nearest point of my county boundary.  
N, S, E, or W.

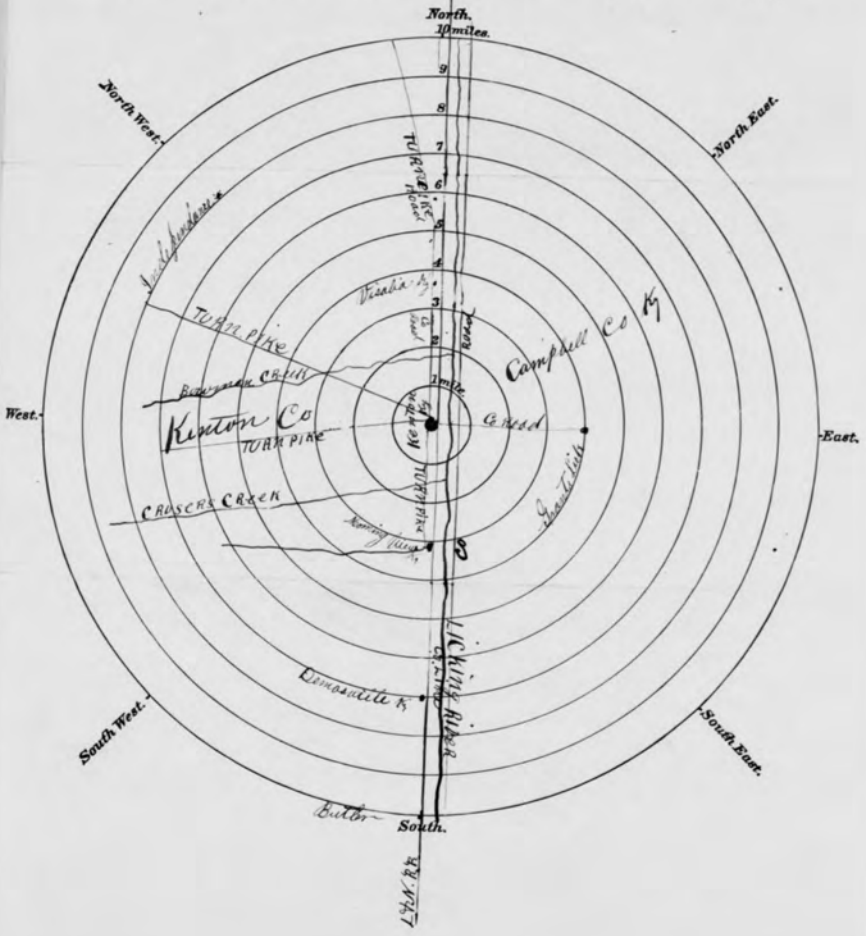
Postmaster: H M Baker

Date: April 24 - 1914

DIAGRAM, EXPLANATION, AND INSTRUCTIONS.

The dot in the center of the 1-mile circle represents the site of the post office.  
The surrounding offices should be carefully located by placing dots on or between the mile circles at the exact distance, and in the right direction, from the post office, and their names plainly written.  
Draw distinctly the railways, roads, rivers, and creeks.

1-425



**Post Office Department**  
**FOURTH ASSISTANT POSTMASTER GENERAL**  
**Washington**

RETURN TO  
 DIVISION OF TOPOGRAPHY

Postmaster,

**KENTON,**

JUL 20 1939

**KY.**

The following information is required in order that your post office may be shown in its proper location on postal maps. Please complete this form immediately and return it without delay with the map or sketch described on the reverse side. A letter of reply is not necessary.

*J. W. Wurdemann*  
 FOURTH ASSISTANT POSTMASTER GENERAL.

1. Street address of post office Kenton County Kenton

2. Township \_\_\_\_\_ (If location is described by section, township, and range, fill in line 3.)

3. \_\_\_\_\_ quarter of section \_\_\_\_\_ Township \_\_\_\_\_ N. or S. \_\_\_\_\_ Range \_\_\_\_\_ E. or W. \_\_\_\_\_

4. Nearest adjoining county Campbell How far: Shortest air distance? \_\_\_\_\_ By road? \_\_\_\_\_

5. Nearest U. S. or State highway 177 Direction from P. O. West Distance 230 ft

6. Name of nearest railroad station Kenton Sta Name of railroad Louisville + Nashville

7. Distance by road to railroad station 10 ft Direction from post office West

8. Shortest air distance to nearest tracks \_\_\_\_\_ Direction from post office \_\_\_\_\_

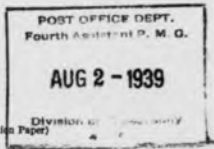
9. Nearest streams or bodies of water (state whether river, creek, branch, lake, ocean, etc.):

| Name                 | Direction from post office | Distance |
|----------------------|----------------------------|----------|
| <u>Licking river</u> | <u>1/2 mi.</u>             | _____    |

10. Post offices nearest to your office (one in each general direction):

| Name                | County              | Direction from your office | Distance by road |
|---------------------|---------------------|----------------------------|------------------|
| <u>Morning View</u> | <u>Kenton</u>       | <u>South</u>               | <u>3 mi.</u>     |
| <u>Independence</u> | <u>Kenton</u>       | <u>West</u>                | <u>11 mi.</u>    |
| <u>Spring Lake</u>  | <u>Kenton</u>       | <u>North</u>               | <u>12 mi.</u>    |
| <u>Grants Lick</u>  | <u>Campbell Co.</u> | <u>East.</u>               | <u>5 mi.</u>     |

11. How is mail supplied to your office? Train From where? Cin. O.  
(Railroad, star route, rural route, etc.)



(Date) Aug. 1st 1939

(Signed) N. B. Baker,

Postmaster.

Post office Kenton, Kentucky,

(OVER)

2-1184