

Post Office Department,

TOPOGRAPHER'S OFFICE,

Washington, D. C., Dec. 19, 1898,

Sir:

To enable the Topographer of this Department to determine, with as much accuracy as possible, the relative positions of Post Offices, so that they may be correctly delineated on its maps, the Postmaster General requests you carefully to answer the questions below, and furnish the diagram on the other side, returning the same as soon as possible, verified by your signature and dated, under cover to the Topographer's Office, Post Office Department.

Respectfully, etc.,

A. von Staake

Topographer P. O. Dept.

TO POSTMASTER AT Morningview, Kenton Co., Ky.

The (P. O. Dept.) name of my Office is Morningview

If the town, village, or site of the Post Office be known by another name than that of the Post Office, state that other name here:

My Office is situated in part of Township, or in quarter of Tract No. Township, County of Kenton State of Kentucky

The name of the most prominent river near it is Licking

The name of the nearest creek is Cruiser

My Office is 1/4 miles from said river, on the west side of it, and is 1 1/2 miles from said nearest creek, on the South side of it.

My Office is on Mail Route No. 28601

My Office is a Special Office supplied from Parkburg 3 1/2 miles distant.

The name of the nearest Office on my route is Parkburg, and its distance is 3 1/2 miles, by the traveled road, in a West direction from this, my Office.

The name of the nearest Office, on the same route, on the other side, is and its distance is miles in a direction from this, my Office.

The name of the nearest Office off the route is Parkburg, and its distance by the most direct road is 3 1/2 miles in a West direction from this, my Office.

My Office is at a distance of 200 feet from the track of the L + N div. of Kentucky Central Railroad, on the East side of the railroad.

My Office is 3 miles, air-line distance, from nearest point of my County boundary.

(Signature of Postmaster) Char. E. Behrmer

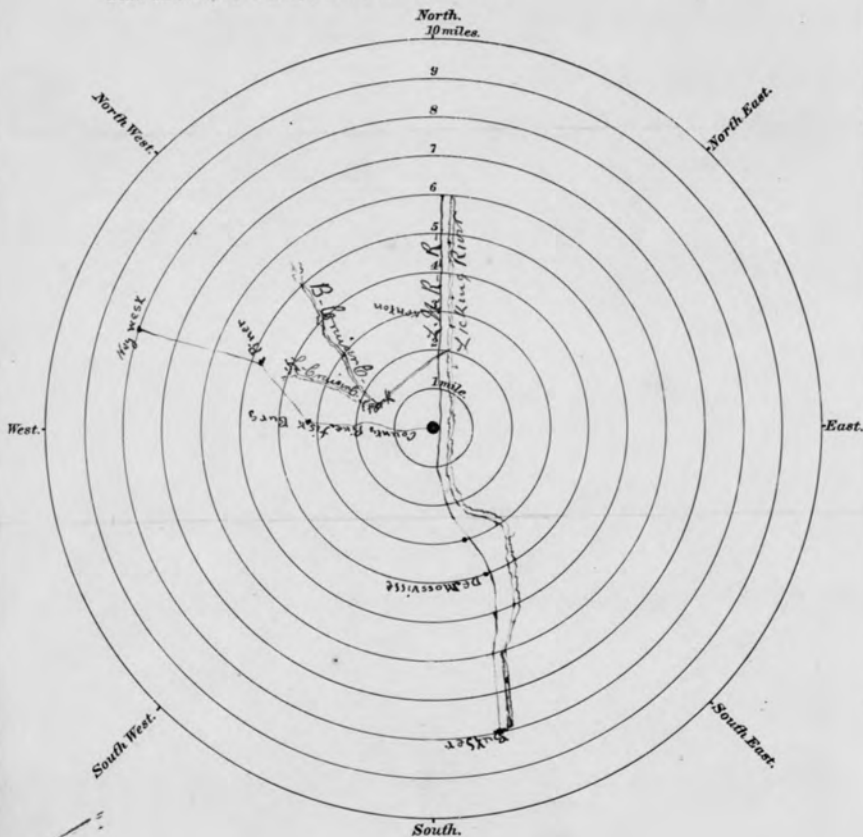
(Date) Dec 23, 1898

DIAGRAM, EXPLANATION, AND INSTRUCTIONS.

The dot in the center of the 1-mile circle represents the site of your office.
The surrounding offices should be carefully located by placing dots on or between the mile circles at the exact distance, and in the right direction from the proposed one, and their names plainly written.

If it should be necessary to designate an office which is over 10 miles from the proposed one, place the dot outside of the 10-mile circle, write the name of such office, and state its distance from the proposed one.

Draw distinctly the railways, roads, rivers, and creeks.



DIVISION OF TOPOGRAPHY

POST OFFICE DEPARTMENT
OFFICE OF THE
FOURTH ASSISTANT POSTMASTER GENERAL
WASHINGTON



Dec. 2, 1908.

Sir:

In order that this office may determine, with as much accuracy as possible, the relative positions of Post Offices, so that they may be correctly delineated on its maps, please carefully answer the questions below, and furnish the diagram on the other side, returning the same as soon as possible, verified by your signature and dated.

Very respectfully,

[Handwritten Signature]

Fourth Assistant Postmaster General.

TO POSTMASTER AT Morning View,
Kenton Co.,
Ky.

The (P. O. Dept.) name of my Office is Mornin View Ky.

If the town, village, or site of the Post Office be known by another name than that of the Post Office, state that other name here: None

My Office is situated in Eastern part of _____ Township, or in _____ quarter of Tract No. _____ Township, County of Kenton

State of _____

The name of the most prominent river near it is Licking

The name of the nearest creek is Croisy

My Office is 1/10 miles from said river, on the West side of it, and is 1/4 miles from said nearest creek, on the South side of it.

My Office is on Mail Route No. L. & N. RR K.C. Div.

My Office is a Special Office supplied from _____, _____ miles distant.

The name of the nearest Office on my route is _____, _____ and its distance is _____ miles, by the traveled road, in a _____ direction from this, my Office.

The name of the nearest Office, on the same route, on the other side, is _____ and its distance is _____ miles in a _____ direction from this, my Office.

The name of the nearest Office off the route is _____, _____ and its distance by the most direct road is _____ miles in a _____ direction from this, my Office.

My Office is at a distance of 35 Yds. from the track of the L. & N. K.C. Div. Railroad, on the West side of the railroad.

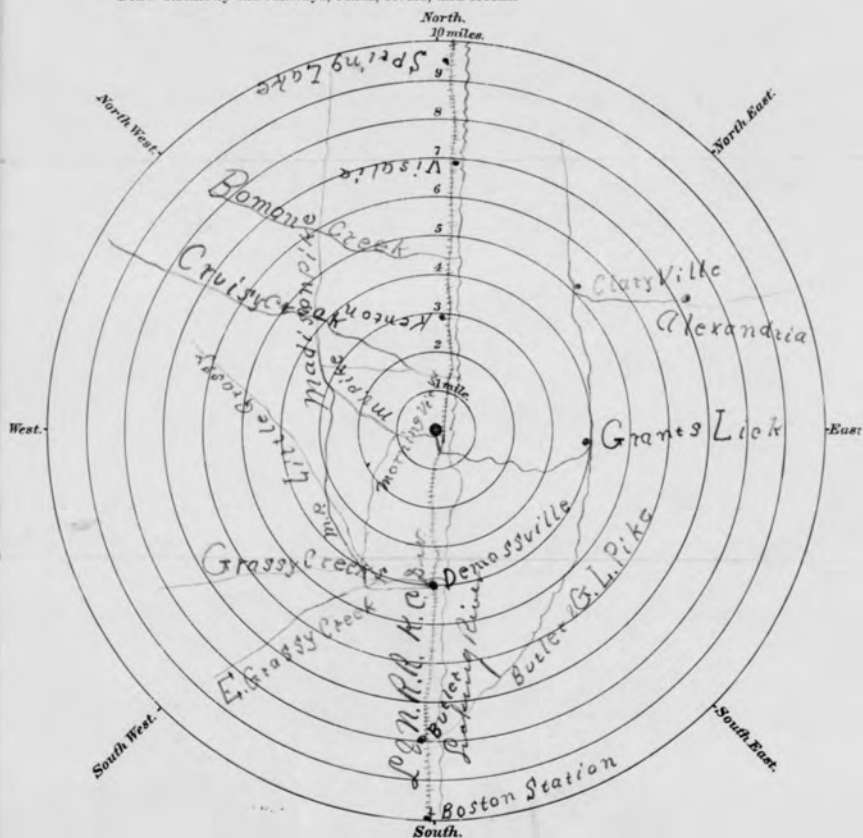
My Office is 1/10 miles, air-line distance, from nearest point of my County boundary.

(Signature of Postmaster)

[Handwritten Signature]
(Date) Dec. 12, 1908

DIAGRAM, EXPLANATION, AND INSTRUCTIONS.

The dot in the center of the 1-mile circle represents the site of your office.
 The surrounding offices should be carefully located by placing dots on or between the mile circles at the exact distance, and in the right direction from your office, and their names plainly written.
 If it should be necessary to designate an office which is over 10 miles from your site, place the dot outside of the 10-mile circle, write the name of such office, and state its distance from your site.
 Draw distinctly the railways, roads, rivers, and creeks.



Post Office Department
FOURTH ASSISTANT POSTMASTER GENERAL
Washington

M.V.

Oct. 2, 1926

Postmaster, Morning View
Kenton Co.
Ky.

22812130
RECEIVED
OCT 15 1926

as noted 39 rods N.

In order that the site of your post office may be accurately represented upon the post-route maps, it is requested that you carefully answer the questions below and furnish a sketch, according to instructions on opposite side of paper, which should be returned to this Division as soon as possible.

FOURTH ASSISTANT POSTMASTER GENERAL.

The name of my post office is Morning View

If the town, village, or site of the post office be known by another name than that of the post office, state that other name here: _____

My post office is situated in the So. EAST part of _____ Township,
or in _____ quarter of tract _____ Township,
County of KENTON State of KENTUCKY

The name of the nearest river is LICKING, and the post-office building is at a distance of 1100 FEET on the WEST side of it.

The name of the nearest creek is CRAW CRUSEY, and the post-office building is at a distance of 1 MILE on the SOUTH side of it.

The name of the nearest office on my route is KENTON KY and its distance is 3 miles, by the traveled road, in a NORTH direction from this, my office.

The name of the nearest office on my route, on the other side, is _____ and its distance is _____ miles, in a _____ direction from this, my office.

The name of the nearest office not on my route is DEMOSSVILLE KY and its distance is 6 miles, by the traveled road, in a SOUTH direction from this, my office.

The post-office building is on the WEST side of the LOUISVILLE & NASHVILLE Railroad, and at a distance of 50 FT. from the track.

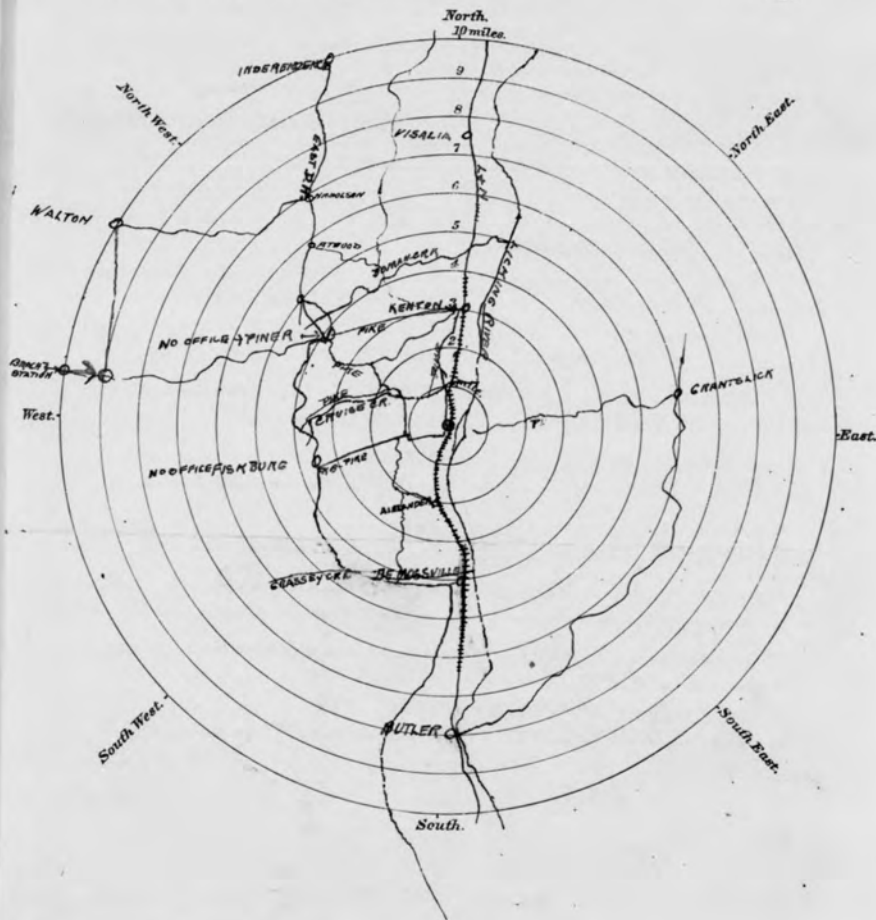
The railroad station name is MORNING VIEW Ky
My post office is 1100 FEET, air-line distance, WEST from the nearest point of my county boundary.

Postmaster: AG Pfanzagl
Date: 10/15/26

DIAGRAM, EXPLANATION, AND INSTRUCTIONS.


The dot in the center of the 1-mile circle represents the site of the post office.
 The surrounding offices should be carefully located by placing dots on or between the mile circles at the exact distance, and in the right direction, from the post office, and their names plainly written.
 Draw distinctly the railways, roads, rivers, and creeks.

5-625



JW

Post Office Department
FOURTH ASSISTANT POSTMASTER GENERAL
Washington



M.V.

Postmaster, Morning View
Kenton Co.:
Ky.

*for new site as
shown 495 ft. S.*

In order that the site of your post office may be accurately represented upon the post-route maps, it is requested that you carefully answer the questions below and furnish a sketch, according to instructions on opposite side of paper, which should be returned to this Division as soon as possible.

FOURTH ASSISTANT POSTMASTER GENERAL.

Morning View, Ky

The name of my post office is

If the town, village, or site of the post office be known by another name than that of the post office, state that other name here: No other name

My post office is situated in the East part of Davidson Precinct Township,
or in _____ quarter of tract _____ Number _____ State of _____ Township,
County of Kenton, State of Kentucky

The name of the nearest river is Picking, and the post-office building is at a distance of 1/8 mile on the west side of it.

The name of the nearest creek is Cruddy, and the post-office building is at a distance of One Mile on the South side of it.

The name of the nearest office on my route is Kenton and its distance is 3.3 miles, by the traveled road, in a Northerly direction from this, my office.

The name of the nearest office on my route, on the other side, is D. Woodville and its distance is 4 miles, in a Southerly direction from this, my office.

The name of the nearest office not on my route is Walton and its distance is 12 miles, by the traveled road, in a N.W. direction from this, my office.

The post-office building is on the West side of the Louisville & Nashville Railroad, and at a distance of 50 ft. from the track.

The railroad station name is Morning View

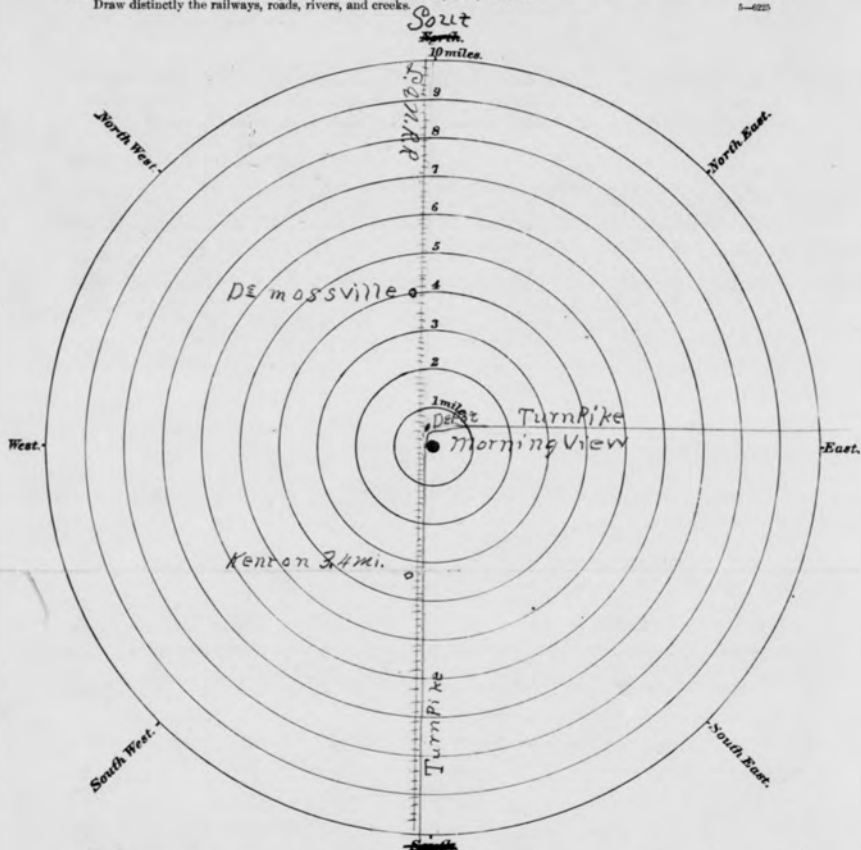
The air-line distance from my post office to the nearest point of my county boundary is 1/8 miles in a Easterly direction.

Postmaster: Alfred Justice
Date: Dec. 11, 1928

DIAGRAM, EXPLANATION, AND INSTRUCTIONS.

The dot in the center of the 1-mile circle represents the site of the post office.
 The surrounding offices should be carefully located by placing dots on or between the mile circles at the exact distance, and in the right direction, from the post office, and their names plainly written.
 Draw distinctly the railways, roads, rivers, and creeks.

5-4225



The map must be changed 42207/ I made it with north where south should be, by mistake.

Post Office Department
FOURTH ASSISTANT POSTMASTER GENERAL
Washington

M.V.
 RETURN TO
 DIVISION OF TOPOGRAPHY

Postmaster,

JUL 20 1939

MORNING VIEW,

The following information is required in order that your post office may be shown in its proper location on postal maps. Please complete this form immediately and return it without delay with the map or sketch described on the reverse side. A letter of reply is not necessary.

S. M. Murdum
 FOURTH ASSISTANT POSTMASTER GENERAL

- Street address of post office _____ County Kenton
- Township _____ (If location is described by section, township, and range, fill in line 3.)
- _____ quarter of section _____ Township _____ N. or S. _____ Range _____ E. or W. _____
- Nearest adjoining county Pendleton How far: Shortest air distance? 2 By road? 3 miles
- Nearest U. S. or State highway 2.50 Miles Direction from P. O. North Distance 2.50
- Name of nearest railroad station Morning View Name of railroad L&N
- Distance by road to railroad station 300 Ft. Direction from post office East
- Shortest air distance to nearest tracks 300 Ft. Direction from post office East
- Nearest streams or bodies of water (state whether river, creek, branch, lake, ocean, etc.):

Name	Direction from post office	Distance
<u>Licking River</u>	<u>East</u>	<u>1/4 Mile</u>

10. Post offices nearest to your office (one in each general direction):

Name	County	Direction from your office	Distance by road
<u>Kenton, Ky.</u>	<u>Kenton</u>	<u>North</u>	<u>3.30</u>
<u>Crittenden, Ky.</u>	<u>Grant</u>	<u>West</u>	<u>13 Miles</u>
<u>Grants Lick, Ky.</u>	<u>Campbell</u>	<u>East</u>	<u>4 : : :</u>
<u>Demossville, Ky.</u>	<u>Pendleton</u>	<u>South</u>	<u>5 : : :</u>

11. How is mail supplied to your office? Railroad From where? _____
(Railroad, star route, rural route, etc.)


(Date) July 29 1939

(Signed) *Mrs. Loretta M. Parr*
 Postmaster.

Post office Morning View, Ky.

(OVER)

4901-9-R1 (Location Paper)



8-11074